




This map is reproduced from the Ordnance Survey map by The National Assembly for Wales with the permission of The Controller of Her Majesty's Stationery Office. © Crown copyright. All rights reserved. Unauthorised reproduction infringes crown copyright and may lead to prosecution or civil proceedings. Licence No. 0272221

-  PREFERRED ROUTE
-  EXISTING A40 TRUNK ROAD

TRUNK ROAD A40
 LLANDDEWI VELFREY - PENBLEWIN IMPROVEMENT SCHEME
 TR111 ROUTE PROTECTED FOR PLANNING PURPOSES



DRG.No. 042035 - TR111
 FEBRUARY 2010