

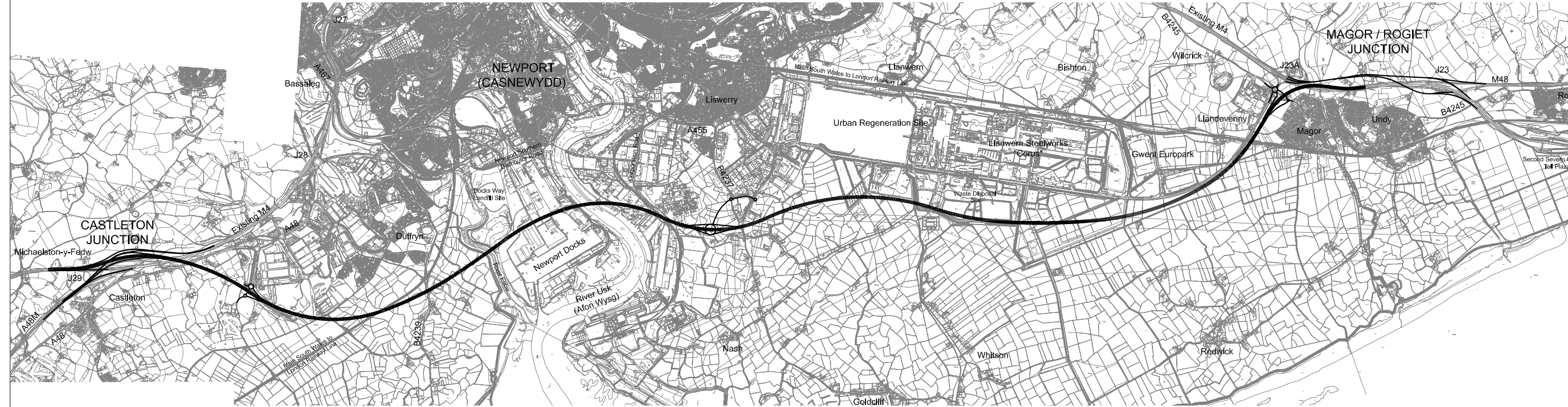
Llywodraeth Cymru  
Welsh Government

## Environmental Statement

## Key Milestones in the History of the Scheme

Figure: 4.1	Revision:
Date: March 2016	Status: AT ISSUE
Drawn: AVG	Checked: AR

Scale: A3 @ NTS



Llywodraeth Cymru  
Welsh Government

## Environmental Statement

### TR111 Preferred Route Corridor 2006

Figure: 4.2

Revision:

Date: March 2016

Status: AT ISSUE

Drawn: AVG

Checked: AR

Scale: A3 @ NTS

© Crown copyright and database right 2015. Ordnance Survey 100021874. Welsh Government.  
© Hawlfraint a hawliau cronfa ddata'r Goron 2015. Rhif Trwdded yr Arolwg Ordnans 100021874.

dwg ref: 8235-0311-03





- Legend**
- Black Route (the main element of the draft plan)
  - Red Route (the main element to the 'reasonable' to the draft Plan)
  - Purple Route (the main element to the 'reasonable alternative' to the draft plan)



Llywodraeth Cymru  
Welsh Government

Environmental Statement

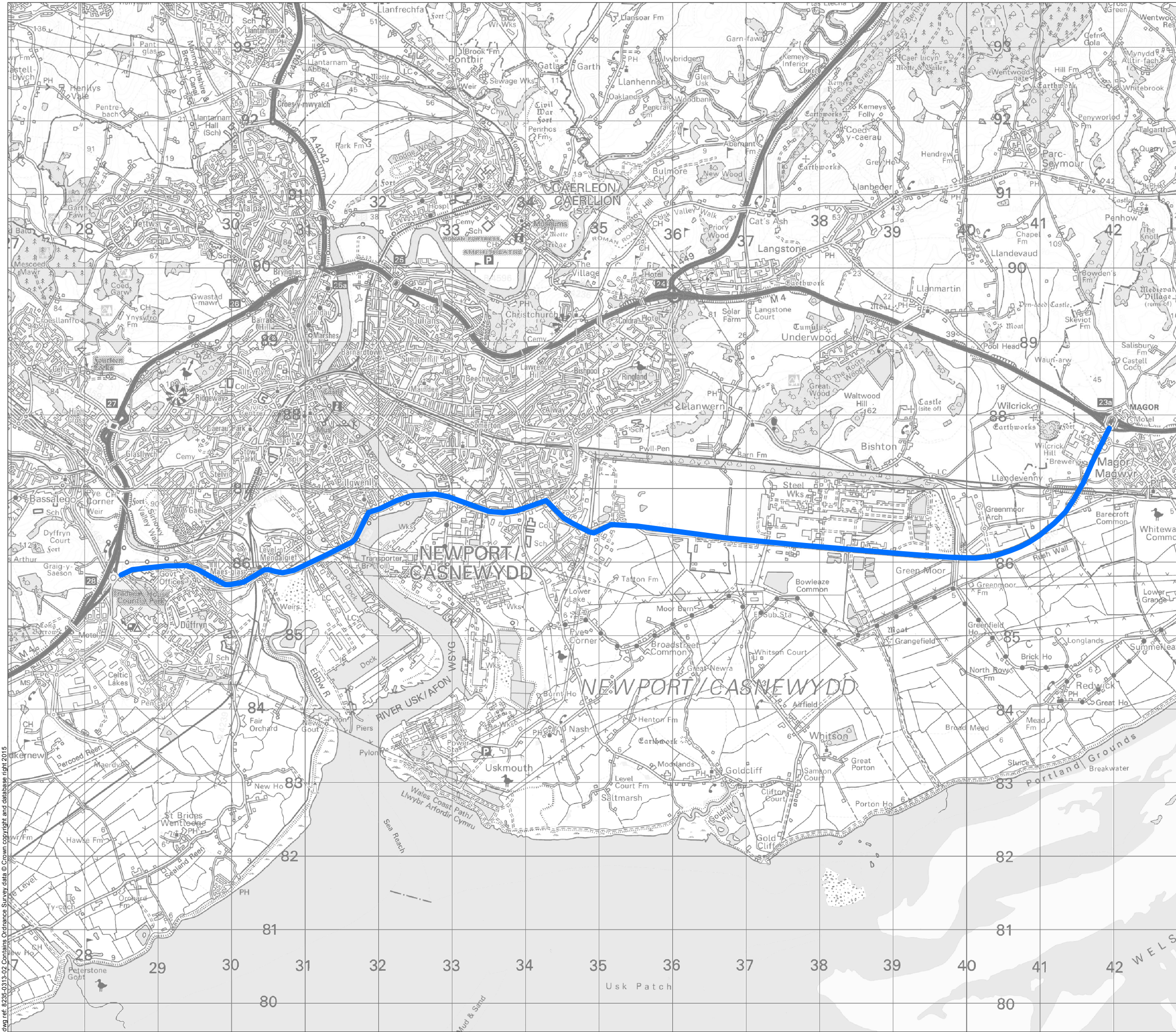
Draft Plan Options (Black, Red and Purple Routes)

Figure: 4.3	Revision: -
Date: March 2016	Status: AT ISSUE
Drawn: AVG	Checked: AR

Scale: A3 @ 1:65,000  
0 500m







**Legend**

Blue Route



Llywodraeth Cymru  
Welsh Government

Environmental Statement

The 'Blue Route'

Figure: 4.4

Revision: -

Date: March 2016

Status: AT ISSUE

Drawn: AVG

Checked: AR

Scale: A3 @ 1:50,000  
0 500m



© Crown copyright and database right 2016 Ordnance Survey 100021874. Welsh Government.  
© Hawffraint a hawliau cronfa ddata'r Goron 2016. Rhif Trwydded yr Arolwg Ordnans 100021874.

dwg ref: 8235-0313-02





**Legend**

- Option B1
- Option B2
- Option B3
- Option B4
- Option B5
- Option B6



Llywodraeth Cymru  
Welsh Government

**Environmental Statement**

**Alternative Route Corridors  
considered in the Preferred Route  
Review (B1-B6)**

Figure: 4.5

Revision: -

Date: March 2016

Status: AT ISSUE

Drawn: AVG

Checked: AR

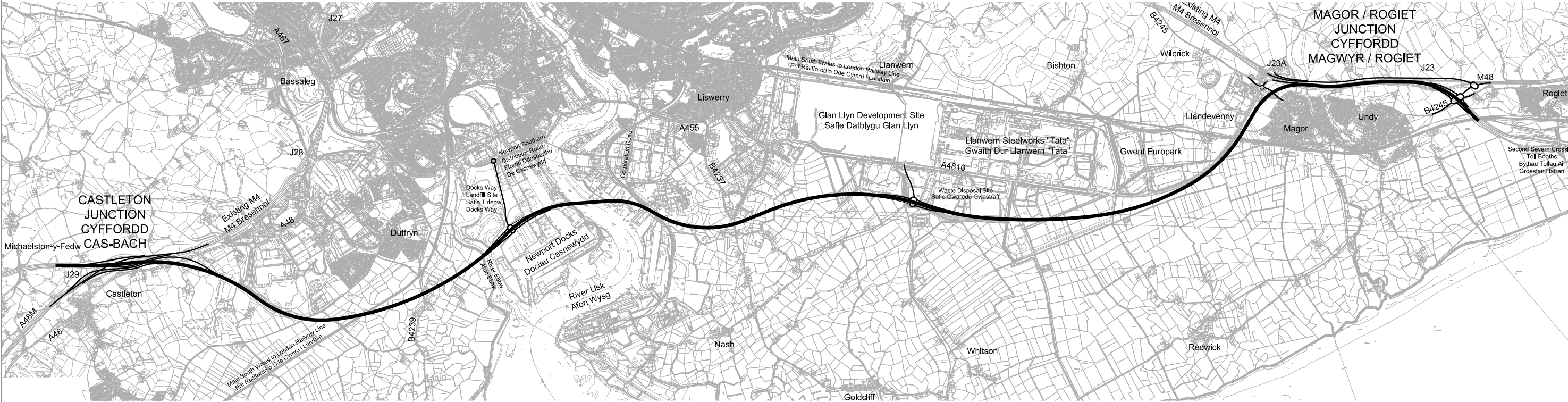
Scale: A3 @ 1:45,000  
0 500m



© Crown copyright and database right 2016. Ordnance Survey 100021874. Welsh Government.  
© Hawffraint a hawliau cronfa ddata'r Goron 2016. Rhif Trwydded yr Arolwg Ordnans 100021874.

dwg ref: 8235-0314-02





Llywodraeth Cymru  
Welsh Government

Environmental Statement

TR111 Protected Preferred Route,  
July 2014

Figure: 4.6	Revision:
Date: March 2016	Status: AT ISSUE
Drawn: AVG	Checked: AR

Scale: A3 @ NTS