

Welsh Government

**M4 Corridor around Newport**

December 2016 Environmental Statement

Supplement: Appendix R2.1

Operational Traffic Data

(Extract From Traffic Forecasting Report

December 2016)

M4CaN-DJV-EGN-ZG\_GEN-AX-EN-0014

At Issue | December 2016

## Appendix A: Traffic Flow Figures based on TEMPRO 6.2 growth (No Tolls on Severn Bridges)

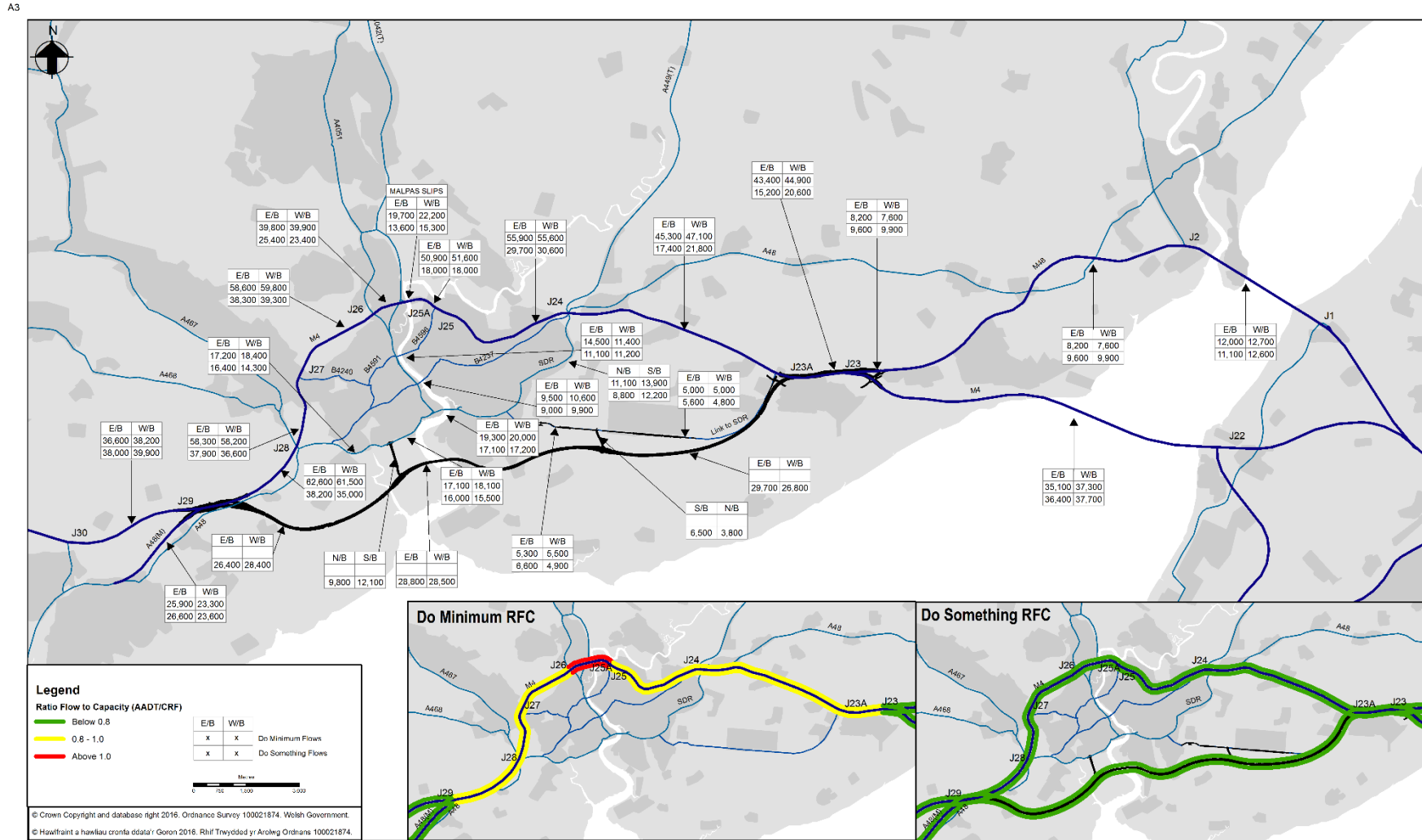


Figure A.1: Traffic Flow Figures for Black Route D3M, No Tolls on Severn Bridges, TEMPRO 6.2 Growth, Year 2022

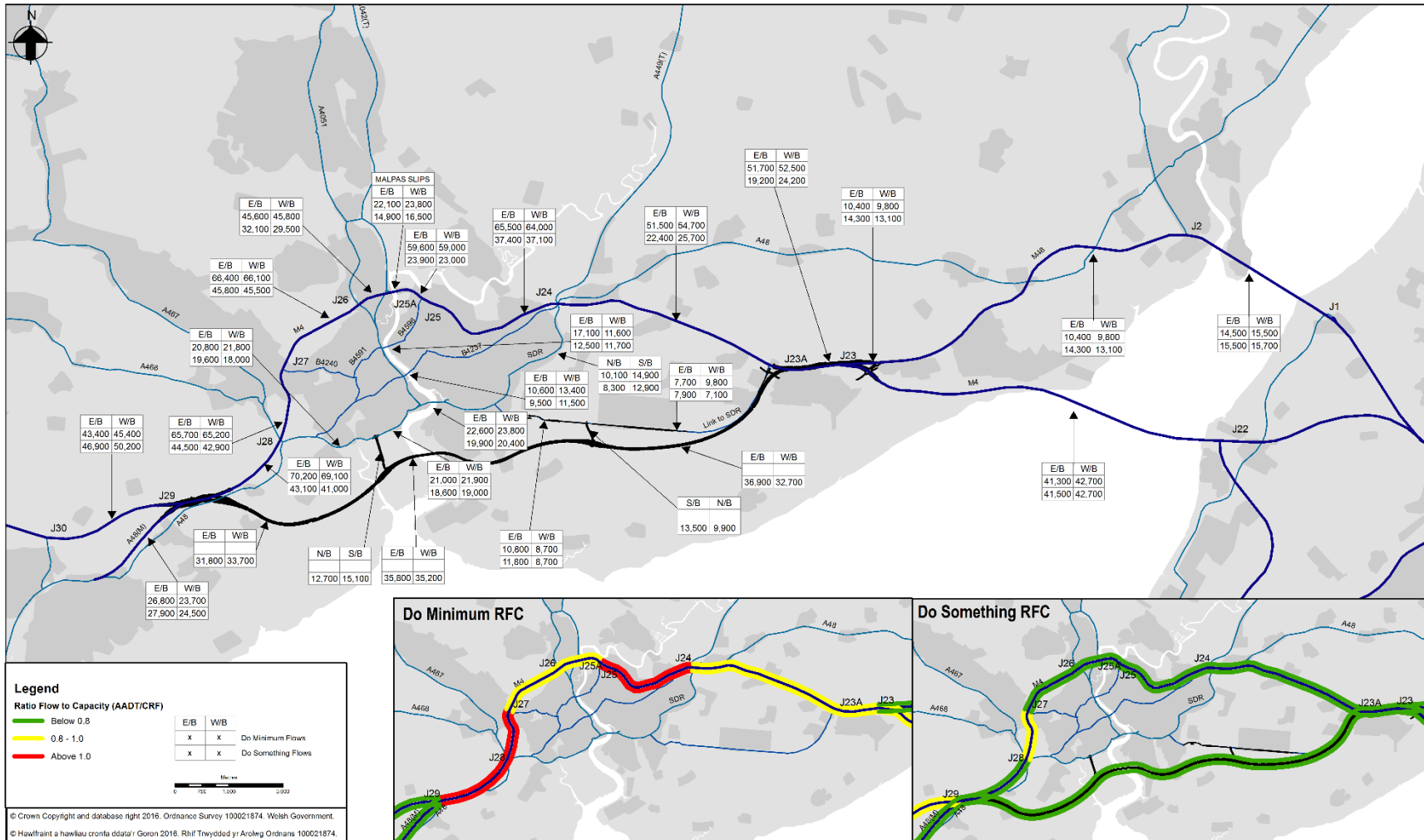


Figure A.2: Traffic Flow Figures for Black Route D3M, No Tolls on Severn Bridges, TEMPRO 6.2 Growth, Year 2037

### Appendix C: Traffic Flow Figures based on TEMPRO 7 LDP growth (Half Tolls on Severn Bridges)

A3

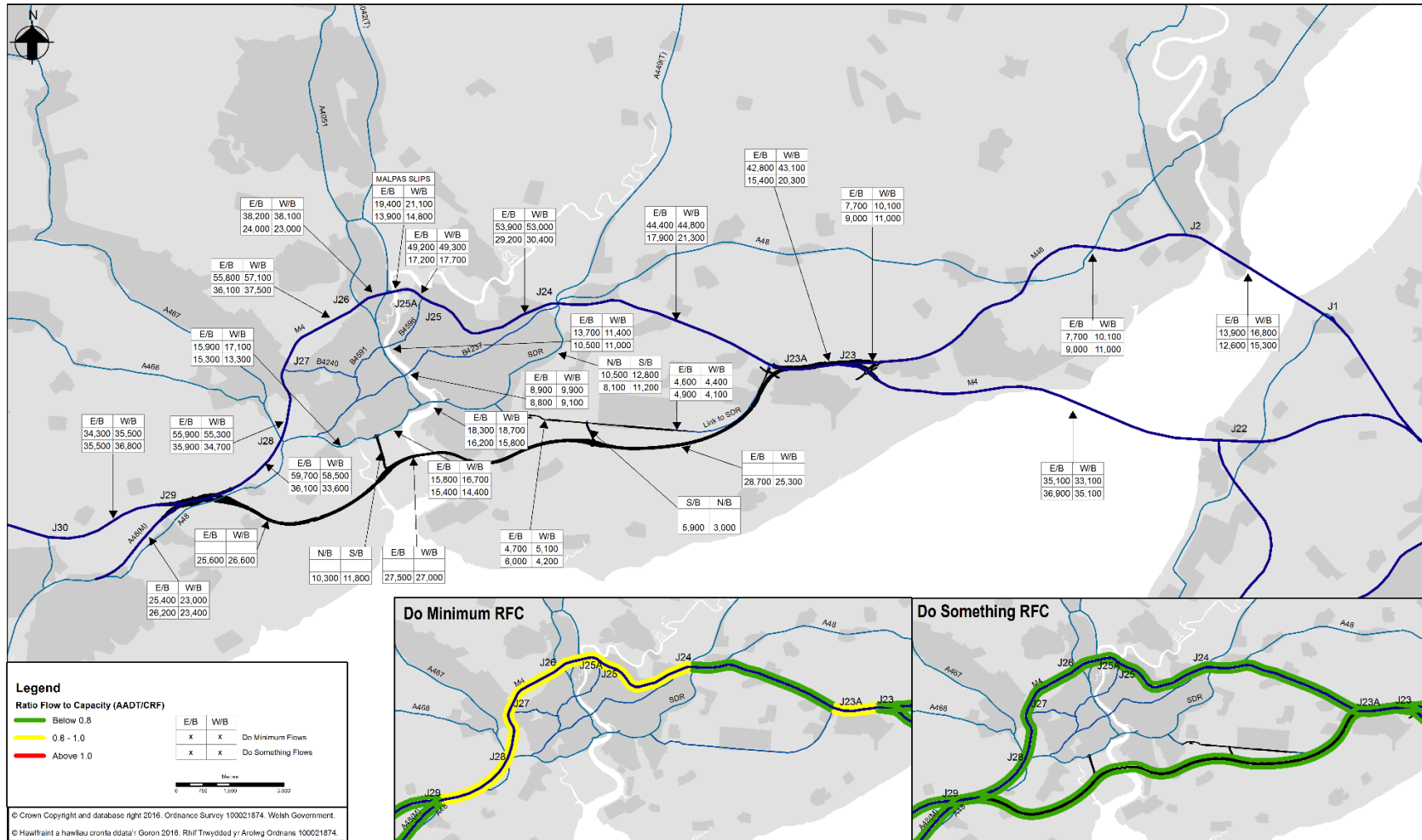


Figure C.1: Traffic Flow Figures for Black Route D3M, Half Tolls on Severn Bridges, TEMPRO 7 LDP Growth, Year 2022

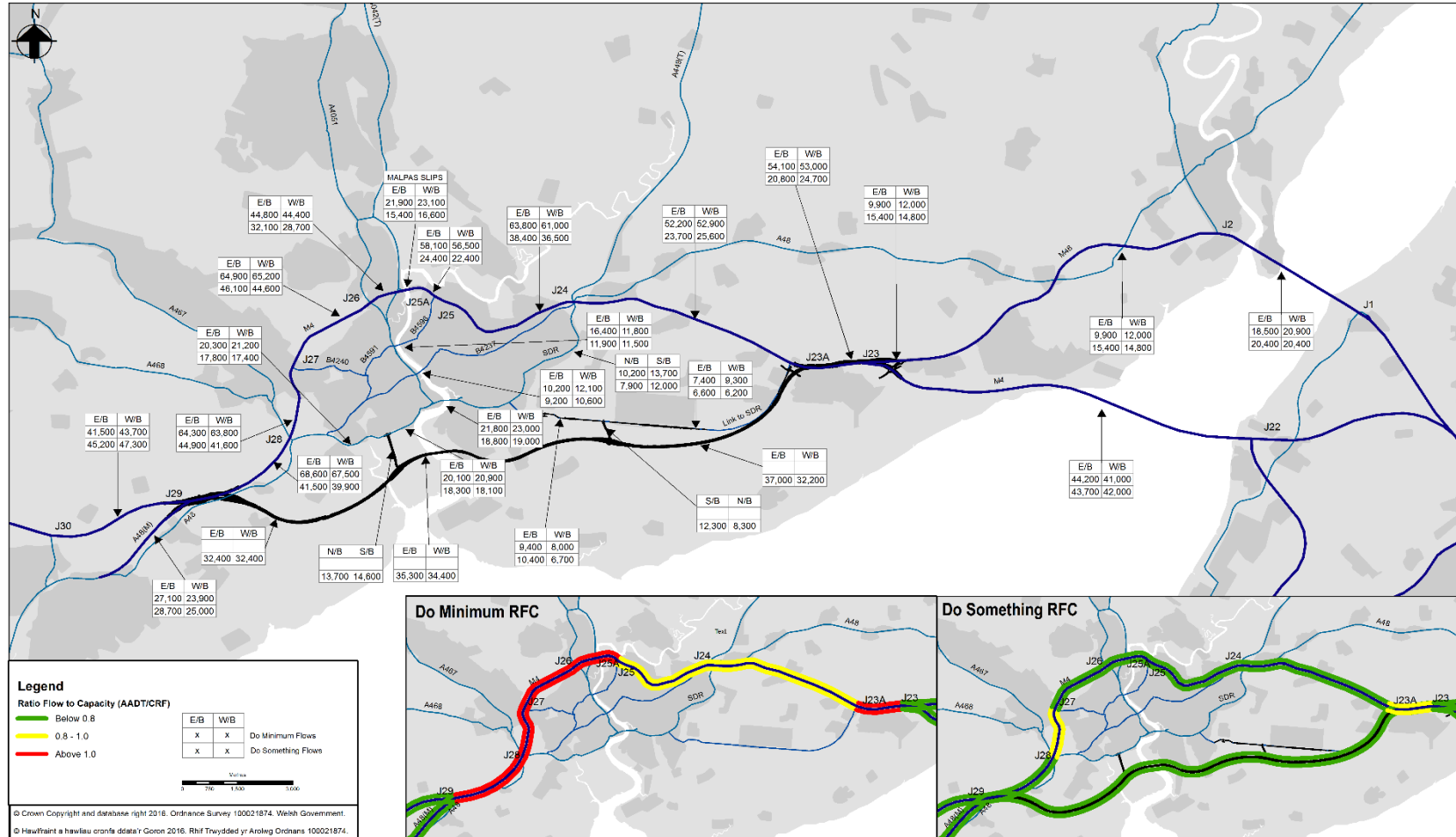
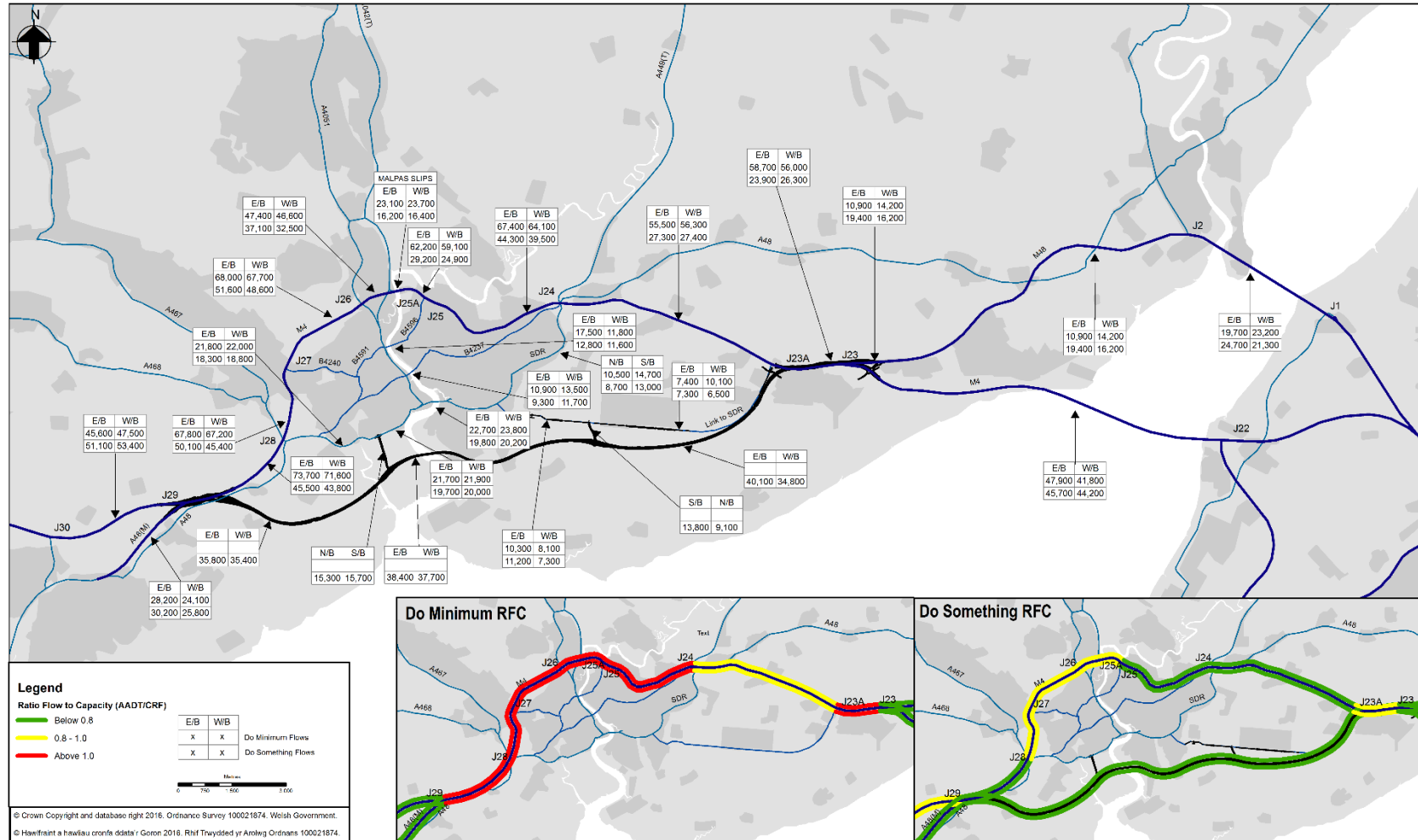


Figure C.2: Traffic Flow Figures for Black Route D3M, Half Tolls on Severn Bridges, TEMPRO 7 LDP Growth, Year 2037



**Figure C.3: Traffic Flow Figures for Black Route D3M, Half Tolls on Severn Bridges, TEMPRO 7 LDP Growth, Year 2051**