

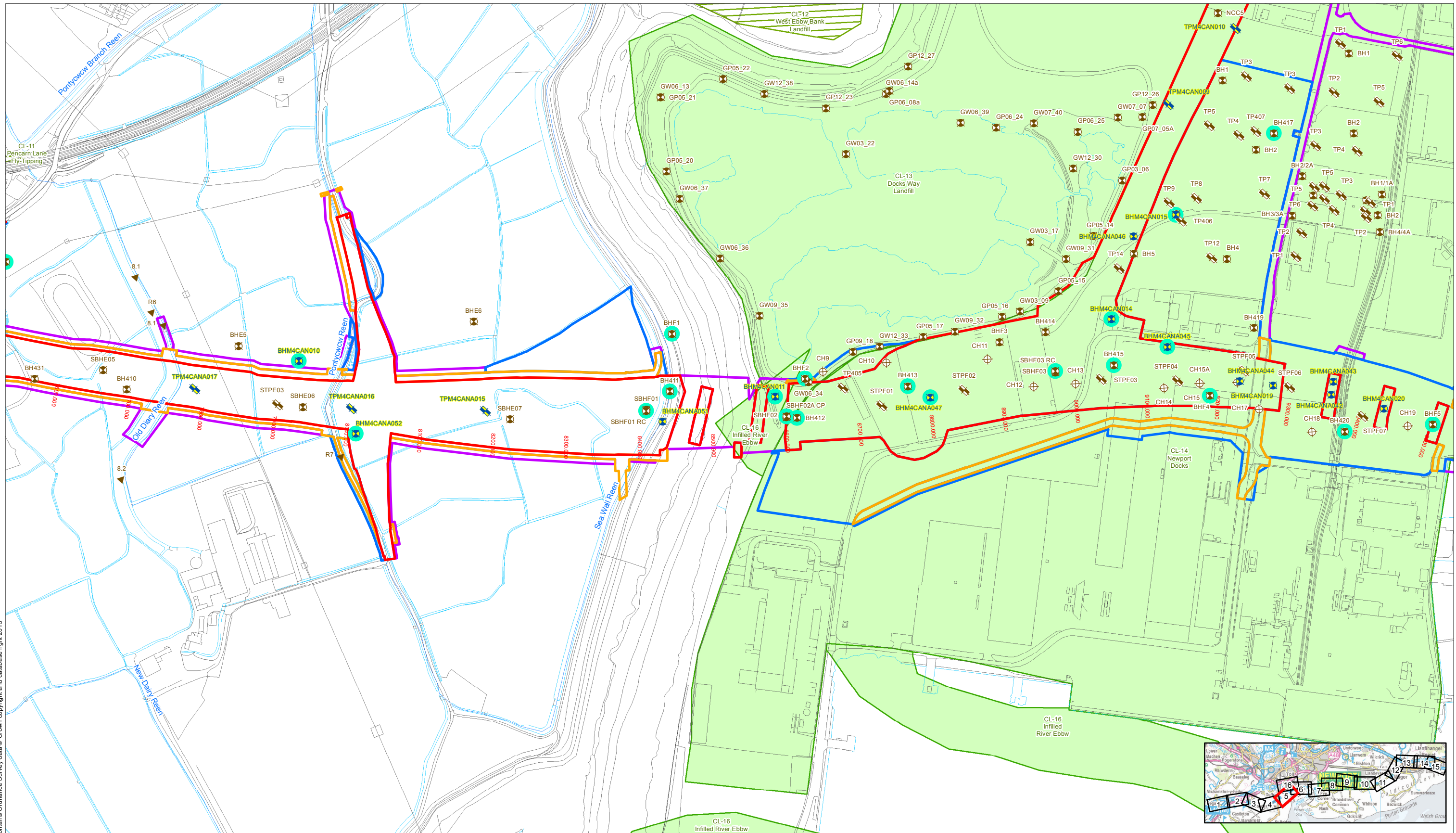
Welsh Government

**M4 Corridor around Newport**

December 2016 Environmental  
Statement Supplement  
Appendix SS11.2  
Figures 3e and 3p of Appendix  
R11.1

M4CaN-DJV-EGT-ZG\_GEN-AX-EN-0005

At Issue | December 2016



dwg ref. JER6591\_Figure3\_GroundInvestigationLocationsR11.1 Contains Ordnance Survey data © Crown copyright and database right 2015

**Legend**

- Permanent Highway Land within Fenceline (including Water Treatment Areas)
- Other Permanent Land Take
- Temporary Construction Land
- Easement Only
- Proposed Water Treatment Area (WTA)
- Potential Borrow Pit Area
- Sites of Potential Land Contamination Sources Affected by the Scheme
- Sites of Potential Land Contamination Sources Unlikely to be Affected by the Scheme

- Monitoring Well Installation**
- Monitoring Well Installation
- Historical Ground Investigation Locations**
- ⊕ Borehole
  - ⊗ Window Sample Borehole
  - ⊕ Trial Pit
  - ⊖ Dynamic Probe
  - ▲ Surface Water Monitoring Location

- 2015/16 Additional Ground Investigation Locations**
- ⊕ Borehole
  - ⊗ Window Sample Borehole
  - ⊕ Trial Pit
  - ⊖ Hand Dug Pit
  - ▲ Surface Water Monitoring Location



Appendix R11.1

**Ground Investigation Locations**

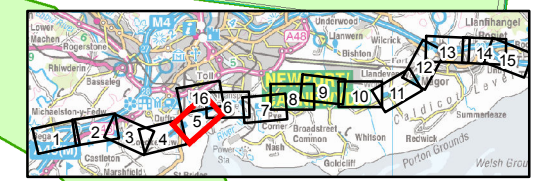
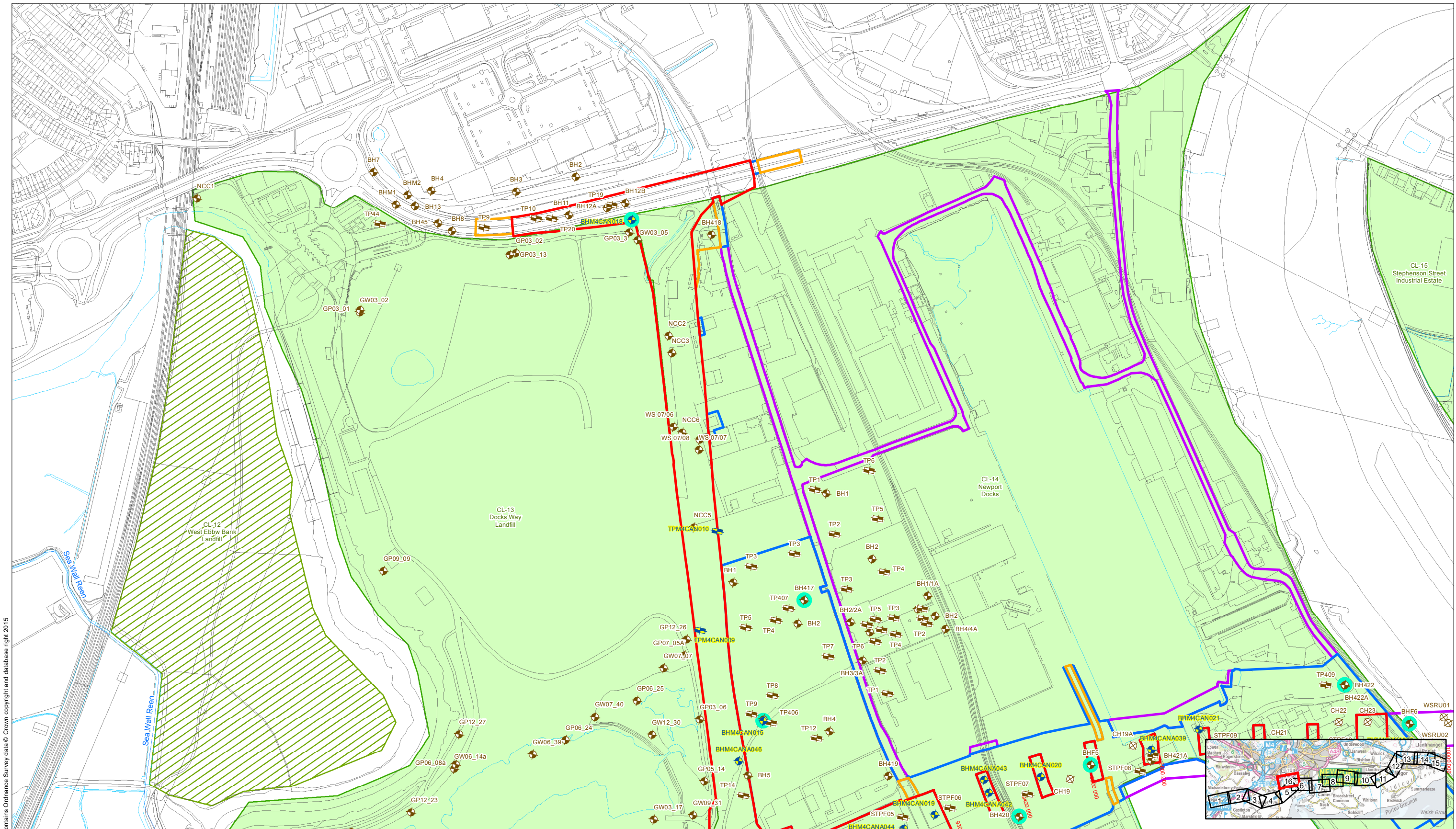


Figure: SR3e	Revision: 1
Date: December 2016	Status: At Issue
Drawn: RJJ	Checked: AJC
Scale: A3 @ 1:5,000	
© Crown copyright and database right 2016. Ordnance Survey 100021874. Welsh Government. © Hawlfraint a hawliau cronfa ddata'r Goron 2016. Rhif Trwydded yr Arolwg Ordnans 100021874. dwg ref. JER6591_Figure3_GroundInvestigationLocationsR11.1	



dwg ref. JER6591\_Figure3\_GroundInvestigationLocationsR11.1 Contains Ordnance Survey data © Crown copyright and database right 2015

**Legend**

- Permanent Highway Land within Fenceline (including Water Treatment Areas)
- Other Permanent Land Take
- Temporary Construction Land
- Easement Only
- Proposed Water Treatment Area (WTA)
- Potential Borrow Pit Area
- Sites of Potential Land Contamination Sources Affected by the Scheme
- Sites of Potential Land Contamination Sources Unlikely to be Affected by the Scheme

- Monitoring Well Installation**
- Monitoring Well Installation
- Historical Ground Investigation Locations**
- ⊕ Borehole
  - ⊗ Window Sample Borehole
  - ⊚ Trial Pit
  - ⊙ Dynamic Probe
  - ▲ Surface Water Monitoring Location

- 2015/16 Additional Ground Investigation Locations**
- ⊕ Borehole
  - ⊗ Window Sample Borehole
  - ⊚ Trial Pit
  - ⊙ Hand Dug Pit
  - ▲ Surface Water Monitoring Location



Appendix R11.1

**Ground Investigation Locations**

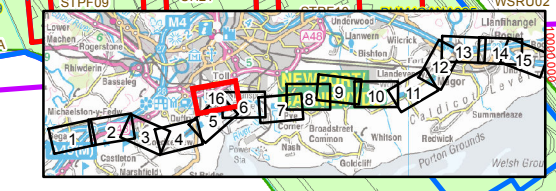



Figure: SR3p	Revision: 1
Date: December 2016	Status: At Issue
Drawn: RJJ	Checked: AJC



© Crown copyright and database right 2016. Ordnance Survey 100021874. Welsh Government.  
 © Hawlfraint a hawliau cronfa ddata'r Goron 2016. Rhif Trwydded yr Arolwg Ordnans 100021874.  
 dwg ref. JER6591\_Figure3\_GroundInvestigationLocationsR11.1