



VP 1. Existing view looking northeast from the PRow (P5) and NCN Route 8 towards the Millennium Bridge with rising ground of Bryn-Tudor in the background.



Field of view: 76 degrees
Grid reference: SH 74791 01936
Viewpoint elevation: 9m AOD
Viewer height: 1.6m
Viewing distance @ A3: 300mm
Distance to Scheme: 40m

VP 1. Existing view with annotations.

NOTES:

P0	07-07-2016	NM	BWO	PW
Issue	Date	By	Chkd	Appd

ARUP

A487 New Dyfi Bridge
Job No: 244508

Photo Sheets and photomontages
Figure 8.8 Sheet 1 of 27



VP 1. Photomontage of the Scheme in Summer, Year 1



VP 1. Photomontage of the Scheme in Summer, Year 15

NOTES:

P0	07-07-2016	NM	BWO	PW
Issue	Date	By	Chkd	Appd

ARUP

A487 New Dyfi Bridge
Job No: 244508

Photo Sheets and photomontages
Figure 8.8 Sheet 2 of 27



VP 2. Existing view looking west from the Millennium Bridge and NCN Route 8 looking towards the Afon Dyfi.

Field of view: 76 degrees
Grid reference: SH 74924 01980
Viewpoint elevation: 9m AOD
Viewer height: 1.6m
Viewing distance @ A3: 300mm
Distance to Scheme: 30m

PRoW
(Receptor P5)

Afon Dyfi



VP 2. Existing view with annotations.

NOTES:

P0	07-07-2016	NM	BWO	PW
Issue	Date	By	Chkd	Appd

ARUP

A487 New Dyfi Bridge
Job No: 244508

Photo Sheets and photomontages
Figure 8.8 Sheet 3 of 27



VP 2. Photomontage of the Scheme in Summer, Year 1



VP 2. Photomontage of the Scheme in Summer, Year 15

NOTES:

P0	07-07-2016	NM	BWO	PW
Issue	Date	By	Chkd	Appd

ARUP

A487 New Dyfi Bridge
Job No: 244508

Photo Sheets and photomontages
Figure 8.8 Sheet 4 of 27



VP 3. Existing view looking southeast towards the Coed Pant-y-glo hills, from NCN Route 8 next to the A487.

Field of view: 76 degrees
Grid reference: SH 75033 02137
Viewpoint elevation: 25m AOD
Viewer height: 1.6m
Viewing distance @ A3: 300mm
Distance to Scheme: 5m



VP 3. Existing view with annotations.

NOTES:

P0	07-07-2016	NM	BWO	PW
Issue	Date	By	Chkd	Appd

ARUP

A487 New Dyfi Bridge
Job No: 244508

Photo Sheets and photomontages
Figure 8.8 Sheet 5 of 27



VP 3. Photomontage of the Scheme in Summer, Year 1



VP 3. Photomontage of the Scheme in Summer, Year 15

NOTES:

P0	07-07-2016	NM	BWO	PW
Issue	Date	By	Chkd	Appd

ARUP

A487 New Dyfi Bridge
Job No: 244508

Photo Sheets and photomontages
Figure 8.8 Sheet 6 of 27



VP 4. Existing view looking southwest across the valley, towards Dyfi Eco Park, from the entrance to Glan Fechan (Receptor A) from the B4404 (R1).

Field of view: 76 degrees
 Grid reference: SH 75464 02253
 Viewpoint elevation: 20m AOD
 Viewer height: 1.6m
 Viewing distance @ A3: 300mm
 Distance to Scheme: 500m



VP 4. Existing view with annotations.

NOTES:

P0	07-07-2016	NM	BWO	PW
Issue	Date	By	Chkd	Appd

ARUP

A487 New Dyfi Bridge
 Job No: 244508

Photo Sheets and photomontages
 Figure 8.8 Sheet 7 of 27



VP 5. Existing view looking west from the riverside PRoW (P5) towards Foel-y-ffridd and Coed y Penrhyn with the Millennium Bridge in the middle distance.



Field of view: 76 degrees
Grid reference: SH 75063 01843
Viewpoint elevation: 10m AOD
Viewer height: 1.6m
Viewing distance @ A3: 300mm
Distance to Scheme: 230m

VP 5. Existing view with annotations.

NOTES:

P0	07-07-2016	NM	BWO	PW
Issue	Date	By	Chkd	Appd

ARUP

A487 New Dyfi Bridge
Job No: 244508

Photo Sheets and photomontages
Figure 8.8 Sheet 8 of 27



NOTES:

P0	07-07-2016	NM	BWO	PW
Issue	Date	By	Chkd	Appd

ARUP

A487 New Dyfi Bridge
Job No: 244508

Photo Sheets and photomontages
Figure 8.8 Sheet 9 of 27



VP 6. Existing view looking northwest, from the PRow (P5) crossing point on the Cambrian Line Railway (T1), towards the Millennium Bridge.



Field of view: 76 degrees
Grid reference: SH 75462 01651
Viewpoint elevation: 11m AOD
Viewer height: 1.6m
Viewing distance @ A3: 300mm
Distance to Scheme: 650m

Cambrian Line
Railway

Pen-y-bont

Millennium Bridge

Afon Dyfi

Fridd

VP 6. Existing view with annotations.

NOTES:

P0	07-07-2016	NM	BWO	PW
Issue	Date	By	Chkd	Appd

ARUP

A487 New Dyfi Bridge
Job No: 244508

Photo Sheets and photomontages
Figure 8.8 Sheet 10 of 27



VP 6. Photomontage of the Scheme in Winter, Year 1



VP 6. Photomontage of the Scheme in Winter, Year 15

NOTES:

P0	07-07-2016	NM	BWO	PW
Issue	Date	By	Chkd	Appd

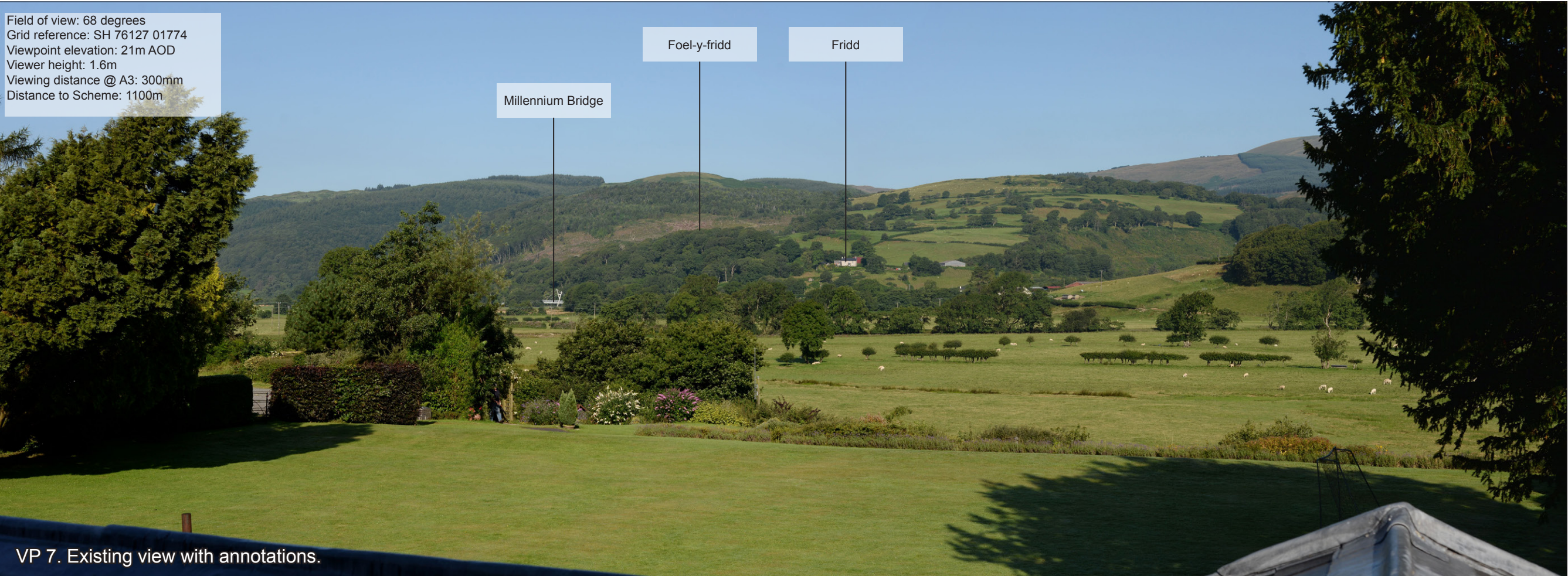
ARUP

A487 New Dyfi Bridge
Job No: 244508

Photo Sheets and photomontages
Figure 8.8 Sheet 11 of 27



VP 7. Existing view looking northwest, from the Plas Dolguog Hotel (B2) across the Dyfi valley, towards the Millennium Bridge. The hills of Snowdonia National Park provide a backdrop.



Field of view: 68 degrees
Grid reference: SH 76127 01774
Viewpoint elevation: 21m AOD
Viewer height: 1.6m
Viewing distance @ A3: 300mm
Distance to Scheme: 1100m

Millennium Bridge

Foel-y-fridd

Fridd

VP 7. Existing view with annotations.

NOTES:

P0	07-07-2016	NM	BWO	PW
Issue	Date	By	Chkd	Appd

ARUP

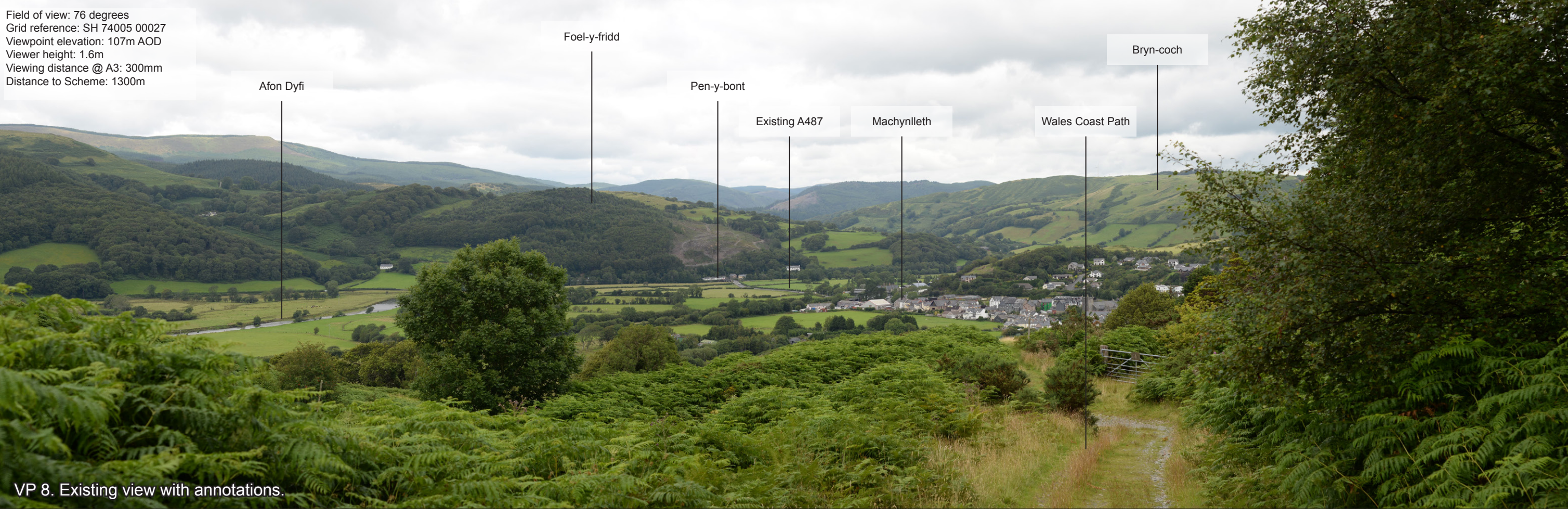
A487 New Dyfi Bridge
Job No: 244508

Photo Sheets and photomontages
Figure 8.8 Sheet 12 of 27



VP 8. Existing view looking north, over Machynlleth and the Dyfi valley, from the Wales Coast Path (Long Distance Path), the Glyndwr's Way (National Trail) and a rural lane (R5). The hills of SNP provide a

Field of view: 76 degrees
Grid reference: SH 74005 00027
Viewpoint elevation: 107m AOD
Viewer height: 1.6m
Viewing distance @ A3: 300mm
Distance to Scheme: 1300m



VP 8. Existing view with annotations.

NOTES:

P0	07-07-2016	NM	BWO	PW
Issue	Date	By	Chkd	Appd


ARUP

A487 New Dyfi Bridge
Job No: 244508

Photo Sheets and photomontages
Figure 8.8 Sheet 13 of 27



VP 9. Existing view looking north, from the Cambrian Railway Line at Machynlleth Station, towards the wooded hill of Foel-y-fridd.



VP 9. Existing view with annotations.

NOTES:

P0	07-07-2016	NM	BWO	PW
Issue	Date	By	Chkd	Appd

ARUP

A487 New Dyfi Bridge
Job No: 244508

Photo Sheets and photomontages
Figure 8.8 Sheet 14 of 27



VP 10. Existing view looking west and northwest from the entrance to the Dyfi Eco Park towards the distant hills of Snowdonia National Park.



VP 10. Existing view with annotations.

NOTES:

P0	07-07-2016	NM	BWO	PW
Issue	Date	By	Chkd	Appd

ARUP

A487 New Dyfi Bridge
Job No: 244508

Photo Sheets and photomontages
Figure 8.8 Sheet 15 of 27



VP 11. Existing view looking east and northeast from the existing A487, NCR 8 and 82, and the Wales Coast Path towards the hills of Foel-y-ffridd and Bryn-coch.

Field of view: 76 degrees
Grid reference: SH 74423 01544
Viewpoint elevation: 8m AOD
Viewer height: 1.6m
Viewing distance @ A3: 300mm
Distance to Scheme: 0m



VP 11. Existing view with annotations.

NOTES:

P0	07-07-2016	NM	BWO	PW
Issue	Date	By	Chkd	Appd

ARUP

A487 New Dyfi Bridge
Job No: 244508

Photo Sheets and photomontages
Figure 8.8 Sheet 16 of 27



VP 11. Photomontage of the Scheme in Summer, Year 1



VP 11. Photomontage of the Scheme in Summer, Year 15

NOTES:

P0	07-07-2016	NM	BWO	PW
Issue	Date	By	Chkd	Appd

ARUP

A487 New Dyfi Bridge
Job No: 244508

Photo Sheets and photomontages
Figure 8.8 Sheet 17 of 27



VP 12. Existing view looking east from the existing A487, NCR 8 and 82, and the Wales Coast Path towards the hills of Mynydd y Cemmaes.

Field of view: 76 degrees
Grid reference: SH 74390 01688
Viewpoint elevation: 8m AOD
Viewer height: 1.6m
Viewing distance @ A3: 300mm
Distance to Scheme: 0m



VP 12. Existing view with annotations.


NOTES:

P0	07-07-2016	NM	BWO	PW
Issue	Date	By	Chkd	Appd

ARUP

A487 New Dyfi Bridge
Job No: 244508

Photo Sheets and photomontages
Figure 8.8 Sheet 18 of 27



NOTES:

P0	07-07-2016	NM	BWO	PW
Issue	Date	By	Chkd	Appd

ARUP

A487 New Dyfi Bridge
Job No: 244508

Photo Sheets and photomontages
Figure 8.8 Sheet 19 of 27



VP 13. Existing view looking east southeast from the A487 (R4), NCR 8 and 82, and the Wales Coast Path as it crosses the Afon Dyfi on the Pont ar Ddyfi, towards the hills of Pen yr Allt and Bryn-Tudor.

Field of view: 76 degrees
Grid reference: SH 74414 01907
Viewpoint elevation: 8m AOD
Viewer height: 1.6m
Viewing distance @ A3: 300mm
Distance to Scheme: 0m



VP 13. Existing view with annotations.

NOTES:

P0	07-07-2016	NM	BWO	PW
Issue	Date	By	Chkd	Appd

ARUP

A487 New Dyfi Bridge
Job No: 244508

Photo Sheets and photomontages
Figure 8.8 Sheet 20 of 27



NOTES:

P0	07-07-2016	NM	BWO	PW
Issue	Date	By	Chkd	Appd

ARUP

A487 New Dyfi Bridge
Job No: 244508

Photo Sheets and photomontages
Figure 8.8 Sheet 21 of 27



VP 14. Existing view looking southeast, from the entrance to a private dwelling at Pen-y-bont (Receptor C) off the A487, towards the hills of Pen yr Allt.



VP 14. Existing view with annotations.

NOTES:

P0	07-07-2016	NM	BWO	PW
Issue	Date	By	Chkd	Appd

ARUP

A487 New Dyfi Bridge
Job No: 244508

Photo Sheets and photomontages
Figure 8.8 Sheet 22 of 27



VP 15. Existing view looking east-southeast from the riverside PRow (P5) towards the wooded hills of Pen yr Allt and Bryn-Tudor.



VP 15. Existing view with annotations.

NOTES:

P0	07-07-2016	NM	BWO	PW
Issue	Date	By	Chkd	Appd

ARUP

A487 New Dyfi Bridge
Job No: 244508

Photo Sheets and photomontages
Figure 8.8 Sheet 23 of 27



VP 16. Existing view looking east northeast from the A493 (R3) and NCR 8 towards the Afon Dyfi and its valley.



VP 16. Existing view with annotations.

NOTES:

P0	07-07-2016	NM	BWO	PW
Issue	Date	By	Chkd	Appd

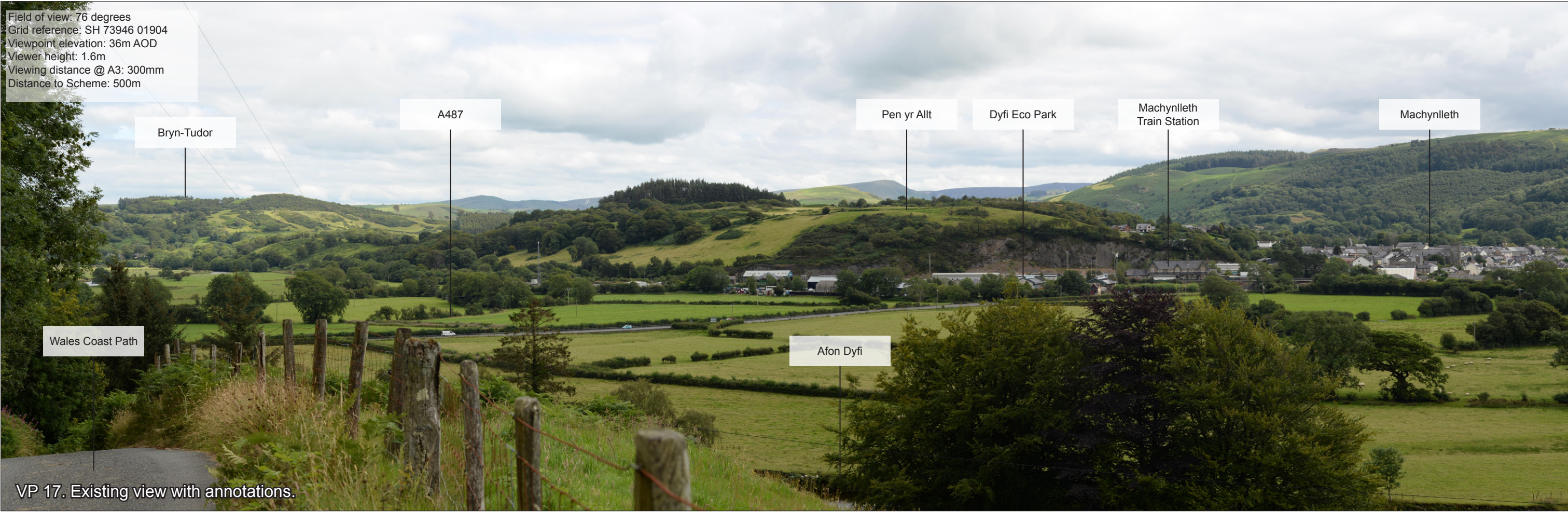
ARUP

A487 New Dyfi Bridge
Job No: 244508

Photo Sheets and photomontages
Figure 8.8 Sheet 24 of 27



VP 17. Existing view looking southeast, from the Wales Coast Path adjacent to Open Access Land at Foel-y-ffridd, towards the hills south of Machynlleth and Penegoes.



VP 17. Existing view with annotations.

NOTES:

P0	07-07-2016	NM	BWO	PW
Issue	Date	By	Chkd	Appd

ARUP

A487 New Dyfi Bridge
Job No: 244508

Photo Sheets and photomontages
Figure 8.8 Sheet 25 of 27



VP 17. Photomontage of the Scheme in Summer, Year 1



VP 17. Photomontage of the Scheme in Summer, Year 15

NOTES:

P0	07-07-2016	NM	BWO	PW
Issue	Date	By	Chkd	Appd

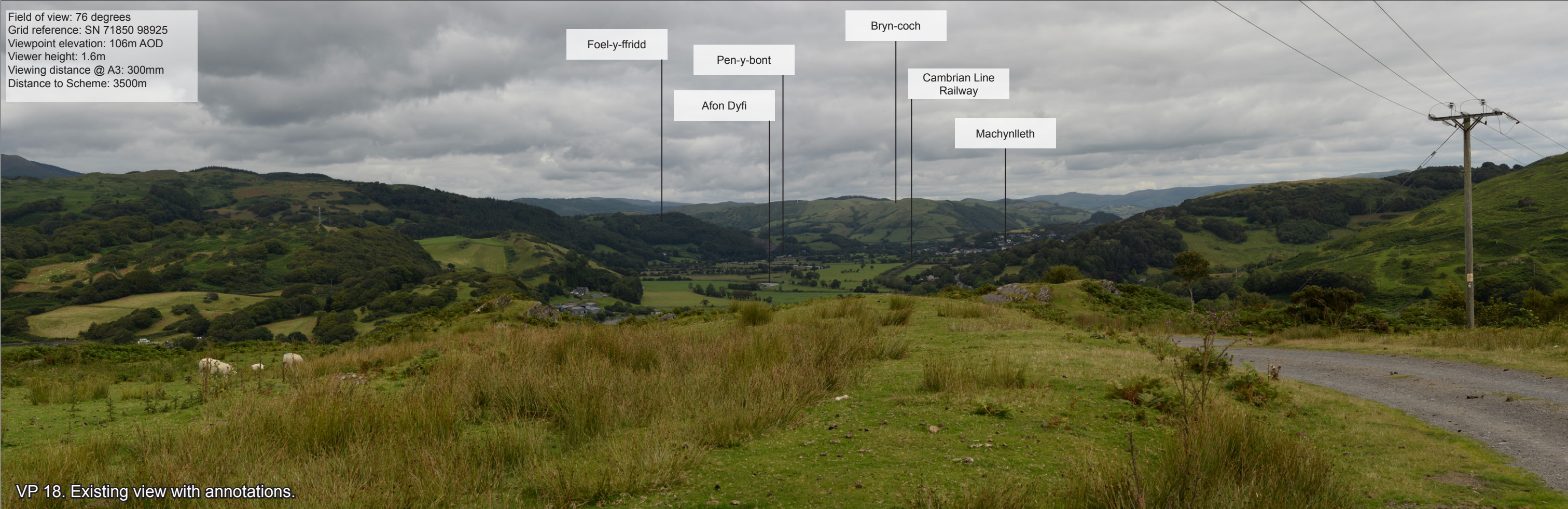
ARUP

A487 New Dyfi Bridge
Job No: 244508

Photo Sheets and photomontages
Figure 8.8 Sheet 26 of 27



VP 17. Existing view looking northeast, from the PRow in Open Access Land at Mynydd Cynffyrch, towards Bryn-coch.



VP 18. Existing view with annotations.

NOTES:

P0	07-07-2016	NM	BWO	PW
Issue	Date	By	Chkd	Appd

ARUP

A487 New Dyfi Bridge
Job No: 244508

Photo Sheets and photomontages
Figure 8.8 Sheet 27 of 27