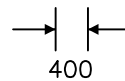
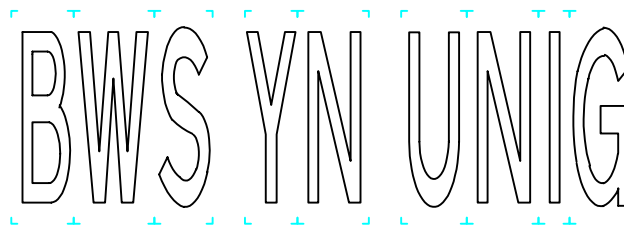
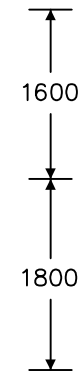

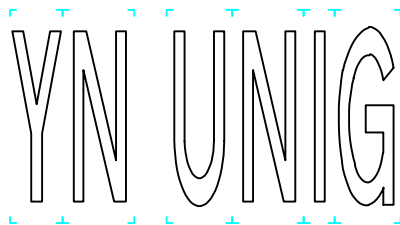
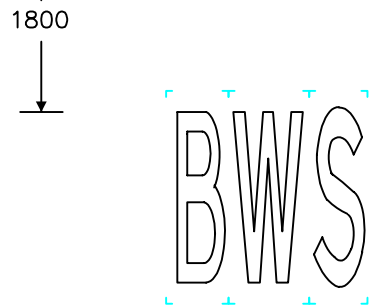



Notes:—

1. Lettering is from the Elongated alphabet shown on Drawing WAG/NP 263 & 264.
2. All dimensions are given in millimetres.
3. The markings shall be white.
4. The outlines of the tiles do not form part of the markings.
5. The order of languages may be reversed if required.



REVISIONS	
1. Notes amended	4.4.07
Before using this drawing, confirm with RNM3 Division that it has not been superseded.	
Drn. A.T.I.	Appd.
Chkd.	Appl. date 30.12.03
Issue: 4.4.07	
Scale: Photo-reduced	
Title Carriageway Markings	
ROAD OR PART OF ROAD WITH ACCESS PERMITTED ONLY FOR BUSES	
WELSH ASSEMBLY GOVERNMENT	
Drwg. no.	WAG/P 1048.3