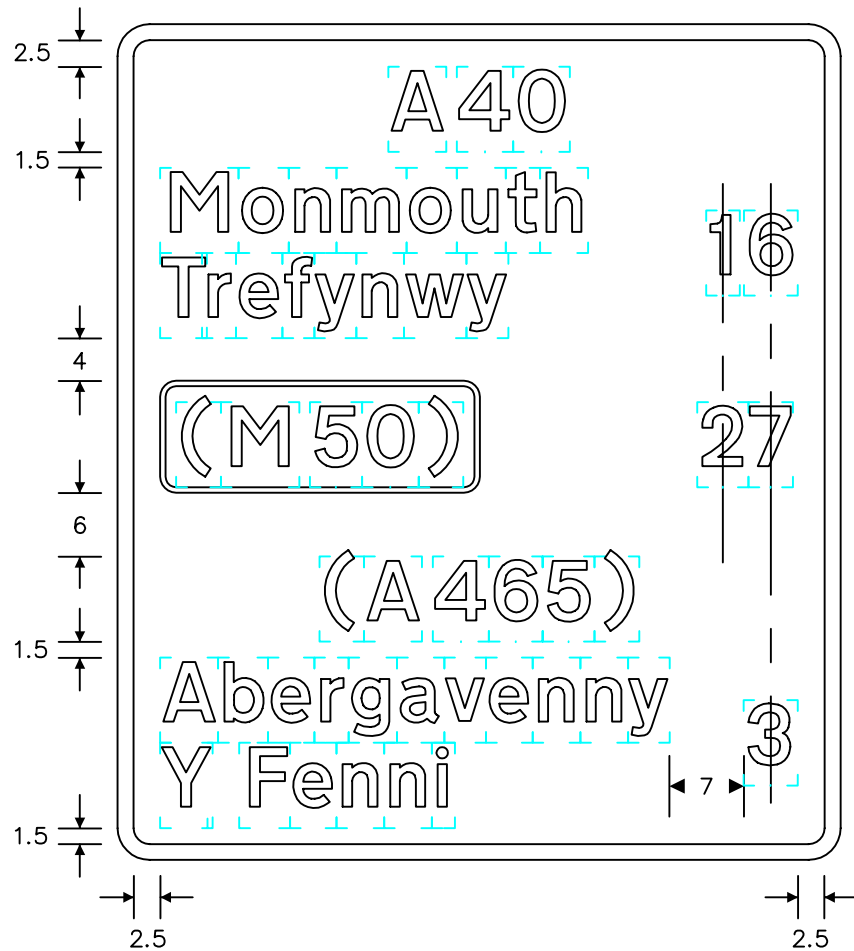


Notes: -

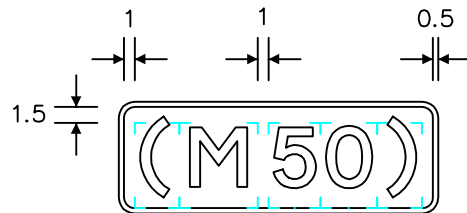
1. The legend is from the Transport Medium alphabet at the 'x'-heights shown.
2. The outlines of the tiles do not form part of the sign.
3. The colours are as follows: -
 Background _____ Green
 Legends & border _____ White
 Route numbers _____ Yellow
4. The illumination of the sign must accord with the requirements of the current 'Traffic Signs Regulations and General Directions'.
5. The 'x'-heights shown are given in millimetres, all other dimensions are given in stroke widths (i.e. $1s/w = 1/4x'$ -height).
6. The sign is designed in accordance with the current design rules.
7. The order of languages may be reversed if required.



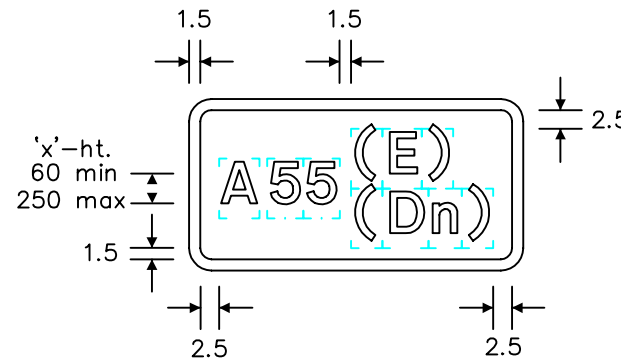
'x'-ht.
 ▲ 60 min
 ▼ 300 max

These tiles butt horizontally and determine the column spacing

WAG/P 2030.1



Details of Motorway Patch



WAG/P 2031

REVISIONS	
1. Redesigned, sign added, no. chgd. from 715 & 716 16.4.97	
2. Redrawn & notes amended 15.8.00	
3. Drawings separated 5.5.04	
4. Notes amended 10.5.07	
Before using this drawing, confirm with RNM3 Division that it has not been superseded.	
Drn. A.T.I.	Appd.
Chkd.	Appl. date 10.7.87
Issue: 10.5.07	
Scale: Photo-reduced	
Title Primary Route Signs	
ROUTE CONFIRMATORY SIGNS	
WELSH ASSEMBLY GOVERNMENT	
Drwg. no. WAG/P 2030.1 & 2031	