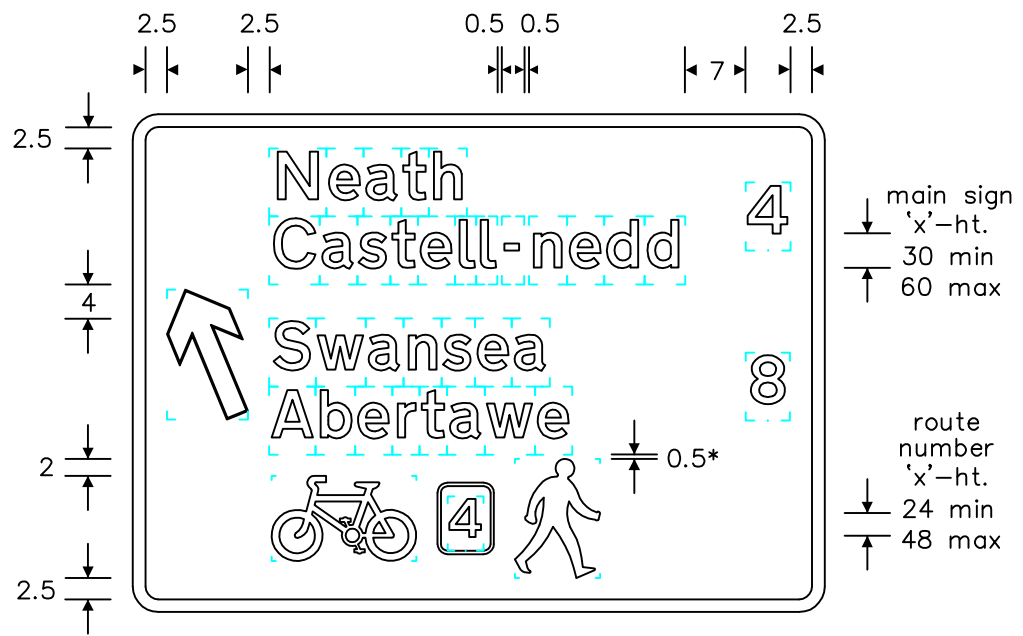
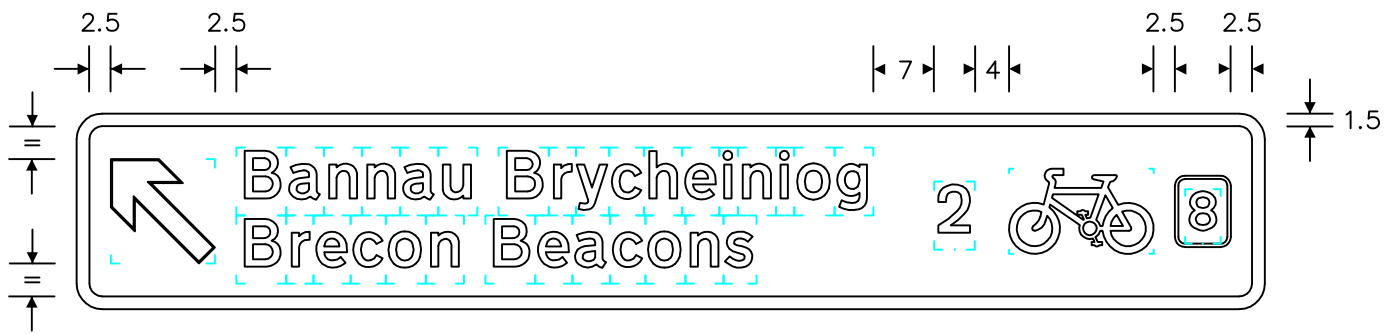


Notes:-

1. The legend is from the Transport Medium alphabet at the 'x'-heights shown.
2. Details of the cycle and pedestrian symbols are given on dwg. nos. S24 & S2.
3. The outlines of the tiles do not form part of the sign.
4. The colours are as follows:-
 Background of main sign _____ Blue
 Legend, symbols, chevrons & borders _____ White
 Background to route number patches:
 National route _____ Red
 Regional route _____ Blue
5. All dimensions are given in stroke widths based on the 'x'-height of the main sign shown on sheet 1. (4sw = 'x'-height).
6. The sign is designed in accordance with the current design rules.
7. The order of languages may be reversed if required.
8. See sheet 2 for other dimensions and variants.
9. See drwg 2602.1 sheets 1 and 2 for other dimensions and details of the route number patch.



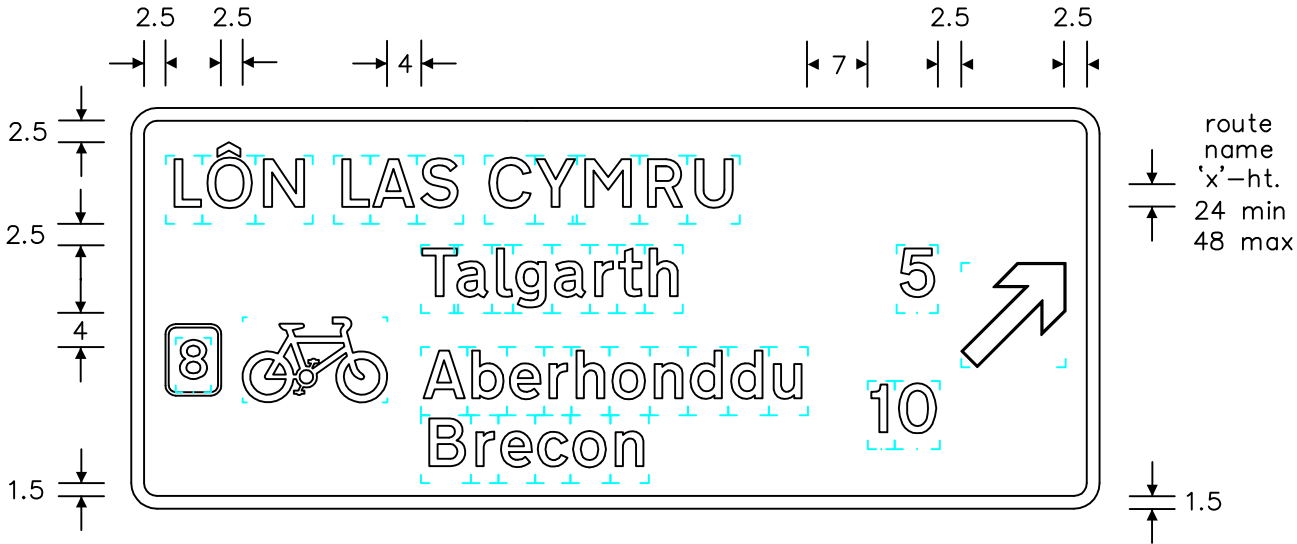
* This dimension is increased to 1sw when legend includes a descender above the cycle symbol



REVISIONS	
Before using this drawing, confirm with RNM3 Division that it has not been superseded.	
Drn. G.A.T.	Appd.
Chkd.	Appl. date 14.2.12
Issue: 30.3.12	
Scale: Photo-reduced	
Title Cycle Route Signs	
DIRECTION OF CYCLE ROUTE	
WELSH GOVERNMENT	
Drwg. no. WAG/P 2602.1A	
Sheet 1 of 2	

Notes:-

1. The legend is from the Transport Medium alphabet at the 'x'-heights shown.
2. Details of the cycle and pedestrian symbols are given on dwg. nos. S24.
3. The outlines of the tiles do not form part of the sign.
4. The colours are as follows:-
 Background of main sign _____ Blue
 Legend, symbols, chevrons & borders _____ White
 Background to route number patches:
 National route _____ Red
 Regional route _____ Blue
5. All dimensions are given in stroke widths based on the 'x'-height of the main sign shown on sheet 1. (4sw = 'x'-height).
6. The sign is designed in accordance with the current design rules.
7. The order of languages may be reversed if required.
8. See sheet 1 for other dimensions and variants.
9. See drwg 2602.1 sheets 1 and 2 for other dimensions and details of the route number patch.
10. The cycle route name may be on more than one line



route name
'x'-ht.
24 min
48 max

1.5

REVISIONS	
Before using this drawing, confirm with RNM3 Division that it has not been superseded.	
Drn. G.A.T.	Appd.
Chkd.	Appl. date 14.2.12
Issue: 30.3.12	
Scale: Photo-reduced	
Title Cycle Route Signs	
DIRECTION OF CYCLE ROUTE	
WELSH GOVERNMENT	
Drwg. no. WAG/P 2602.1A	
Sheet 2 of 2	