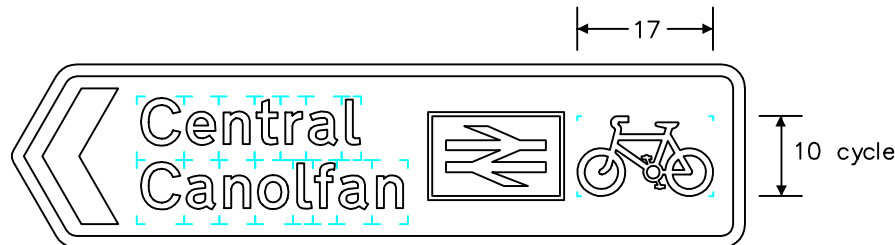
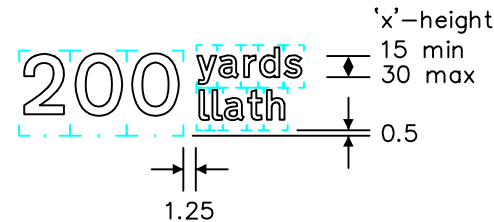
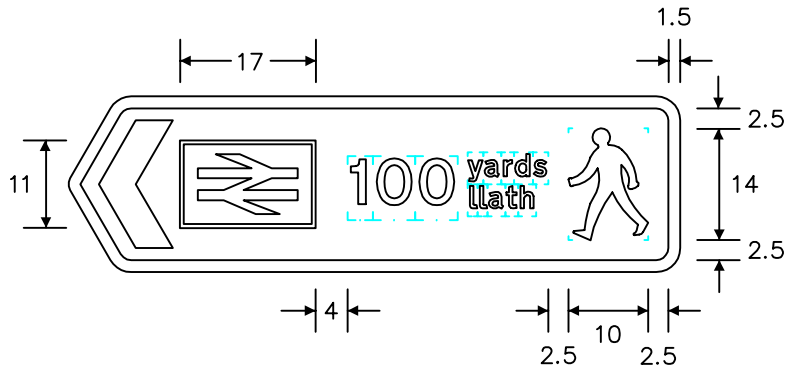
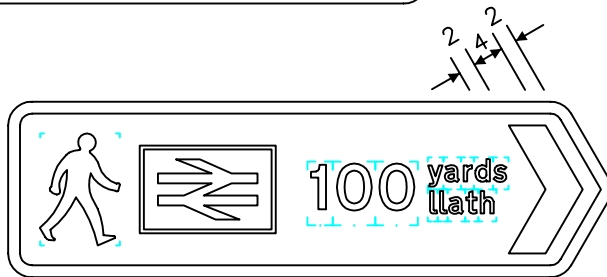
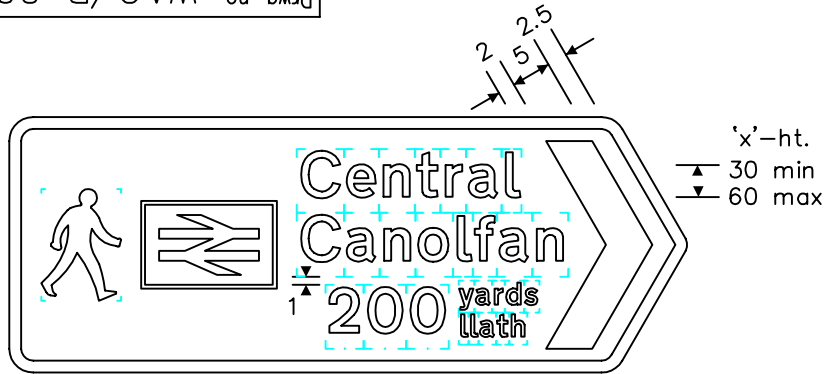


Notes: -

1. The legend is from the Transport Medium alphabet at the 'x'-heights shown.
2. Details of the pedestrian, bicycle and station symbols are given on drawings S2, S24 and S38 respectively.
3. The outlines of the tiles do not form part of the sign.
4. The colours are as follows: -
 Background _____ Blue
 Legend, border, chevron, _____ White
 pedestrian & bicycle
 BR symbol: -
 Background _____ Red
 Arrows & border _____ White
5. The illumination of the sign must accord with the requirements of the current 'Traffic Signs Regulations and General Directions'.
6. The 'x'-heights shown are given in millimetres, all other dimensions are given in stroke widths (i.e. 1s/w = 1/4'x'-height).
7. The sign is designed in accordance with the current design rules.
8. The order of languages may be reversed if required.
9. See sheet 2 for other variants.

REVISIONS	
1.	Dims. amended, no. chgd. from WBM 739.5 10.11.83
2.	Dims. amended, no. chgd. from 739.5 16.9.97
3.	Redrawn & notes amended 23.8.00
4.	Legend amended, variants added 25.8.04
5.	Variants amended 5.10.06
Before using this drawing, confirm with RNM3 Division that it has not been superseded.	
Drn. A.T.I.	Appd.
Chkd.	Appl. date 20.9.82
Issue: 5.10.06	
Scale: Photo-reduced	
Title Directional Signs	
DIRECTION OF ROUTE TO STATION FOR PEDESTRIANS AND CYCLISTS	
WELSH ASSEMBLY GOVERNMENT	
Drwg. no.	WAG/P 2606
Sheet 1 of 2	



Notes: -

1. The legend is from the Transport Medium alphabet at the 'x'-heights shown.
2. Details of the pedestrian, bicycle and station symbols are given on drawings S2, S24 and S38 respectively.
3. The outlines of the tiles do not form part of the sign.
4. The colours are as follows: -
 Background _____ Blue
 Legend, border, chevron, _____ White
 pedestrian & bicycle
 BR symbol: -
 Background _____ Red
 Arrows & border _____ White
5. The illumination of the sign must accord with the requirements of the current 'Traffic Signs Regulations and General Directions'.
6. The 'x'-heights shown are given in millimetres, all other dimensions are given in stroke widths based on the main 'x'-height (i.e. 1s/w = 1/4'x'-ht.)
7. The sign is designed in accordance with the current design rules.
8. The order of languages may be reversed if required.
9. See sheet 2 for other variants.

REVISIONS

1.	Dims. amended, no. chgd. from WBM 739.5	10.11.83
2.	Dims. amended, no. chgd. from 739.5	16.9.97
3.	Redrawn & notes amended	23.8.00
4.	Legend amended, variants added	25.8.04
5.	Variants amended	5.10.06
Before using this drawing, confirm with RNM3 Division that it has not been superseded.		
Drn.	A.T.I.	Appd.
Chkd.		Appl. date 20.9.82
Issue: 5.10.06		

Scale: Photo-reduced
 Title: Directional Signs
 DIRECTION OF ROUTE
 TO STATION
 FOR PEDESTRIANS
 AND CYCLISTS