

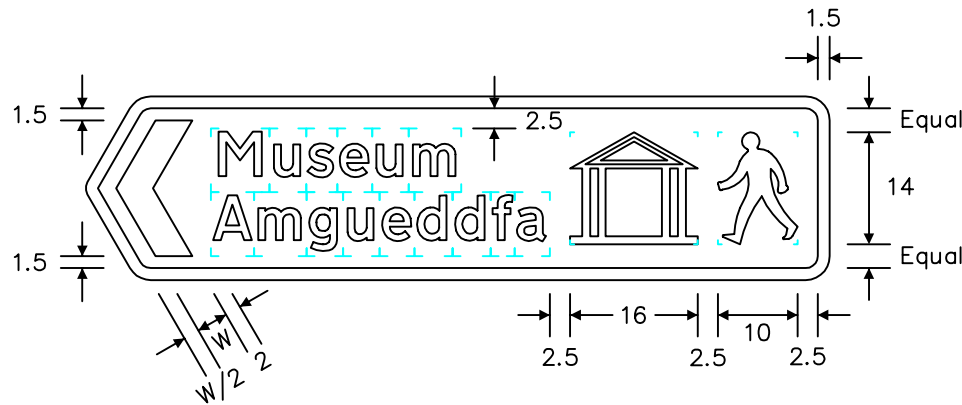


Notes:-

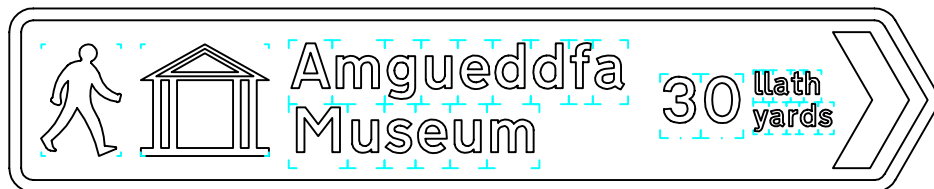
1. The legend is from the Transport Medium alphabet at the 'x'-heights shown.
2. Pedestrian symbol details are given on drawing S2 and disabled symbol details are on drawing S45 sheet 2. Details of the tourist attraction symbols are given on the 'T' and 'AT' series of drawings.
3. The outlines of the tiles do not form part of the sign.
4. The colours are as follows:-  
Background \_\_\_\_\_ Brown  
Border, chevron, symbols & legend \_\_\_\_\_ White
5. The illumination of the sign must accord with the requirements of the current 'Traffic Signs Regulations and General Directions'.
6. The 'x'-heights shown are given in millimetres, all other dimensions are given in stroke widths (i.e.  $1s/w = 1/4 \times$ '-height).
7. The sign is designed in accordance with the current design rules.
8. The order of languages may be reversed if required.
9. See sheets 2, 3 and 4 for other variants.




The width of the chevron is determined from the overall height of the sign and shall take the value as shown in the table below.

HEIGHT OF SIGN H sw	WIDTH OF CHEVRON W sw
<19	3
19 to <27	4
27 to <35	5
35 to <43	6
43 to <51	7
51 to <59	8


REVISIONS	
1.	Redrawn & notes amended 23.8.00
2.	Redrawn & notes amended 26.8.04
3.	Variants added 30.10.06
Before using this drawing, confirm with RNM3 Division that it has not been superseded.	
Drn. A.T.I.	Appd.
Chkd.	Appl. date 24.9.97
Issue: 30.10.06	
Scale: Photo-reduced	
Title	
Direction Signs for Pedestrians	
DIRECTION OF PEDESTRIAN ROUTE TO A TOURIST ATTRACTION	
WELSH ASSEMBLY GOVERNMENT	
Drwg. no.	WAG/P 2608
Sheet 1 of 4	



4

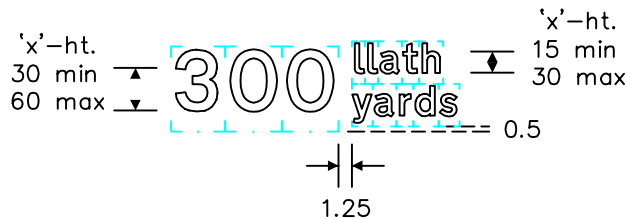


2.5  
1  
2.5  
1



2.5  
4  
2.5

'x'-ht.  
30 min  
60 max



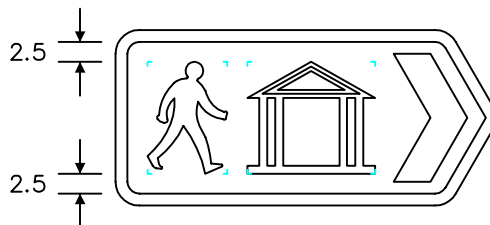

'x'-ht.  
30 min  
60 max

'x'-ht.  
15 min  
30 max

1.25



2.5  
1  
1.5

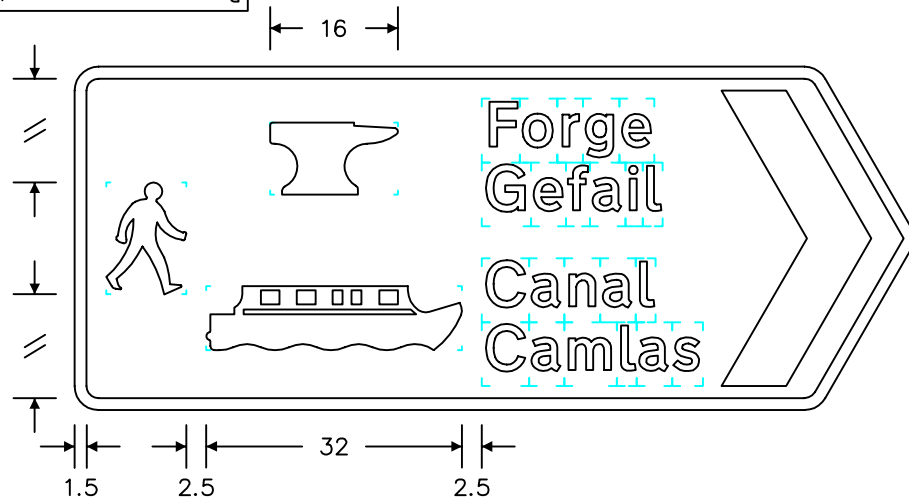


2.5  
2.5

Notes:-

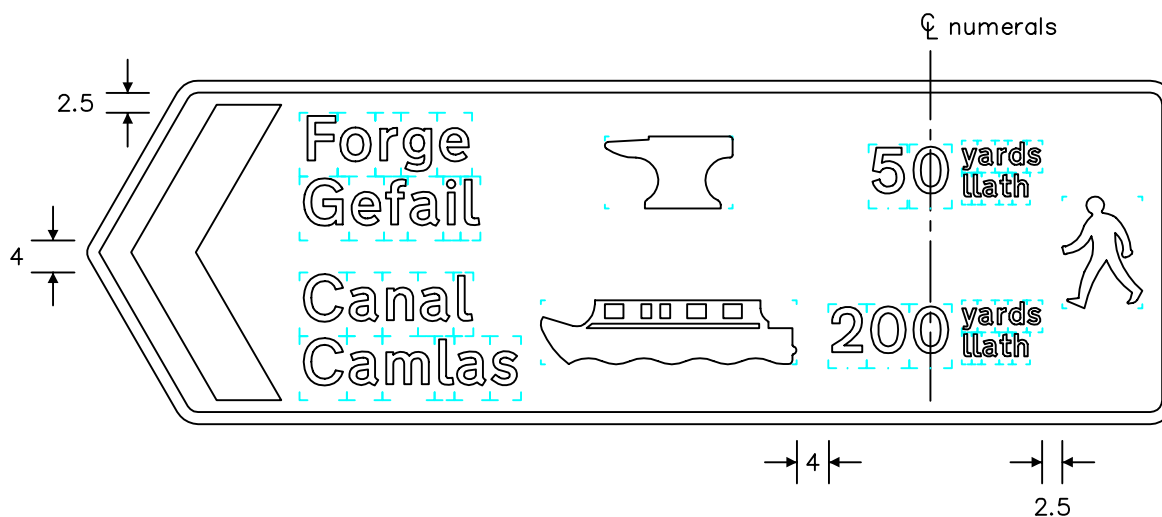
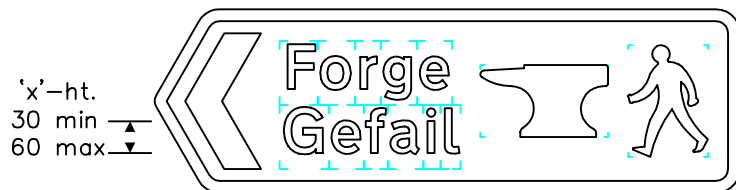
- The legend is from the Transport Medium alphabet at the 'x'-heights shown.
- Pedestrian symbol details are given on drawing S2 and disabled symbol details are on drawing S45 sheet 2. Details of the tourist attraction symbols are given on the 'T' and 'AT' series of drawings.
- The outlines of the tiles do not form part of the sign.
- The colours are as follows:-  
Background \_\_\_\_\_ Brown  
Border, chevron, symbols & legend \_\_\_\_\_ White
- The illumination of the sign must accord with the requirements of the current 'Traffic Signs Regulations and General Directions'.
- The 'x'-heights shown are given in millimetres, all other dimensions are given in stroke widths based on the main legend (i.e. 1s/w = 1/4'x'-height).
- The sign is designed in accordance with the current design rules.
- The order of languages may be reversed if required.
- See sheet 1 for other dimensions and sheets 1, 3 and 4 for other variants.

REVISIONS	
1.	Redrawn & notes amended 23.8.00
2.	Redrawn & notes amended 26.8.04
3.	Variants added 30.10.06
Before using this drawing, confirm with RNM3 Division that it has not been superseded.	
Drn. A.T.I.	Appd.
Chkd.	Appl. date 24.9.97
Issue: 30.10.06	
Scale: Photo-reduced	
Title Direction Signs for Pedestrians	
DIRECTION OF PEDESTRIAN ROUTE TO A TOURIST ATTRACTION (variants)	
WELSH ASSEMBLY GOVERNMENT	
Drwg. no.	WAG/P 2608
Sheet 2 of 4	

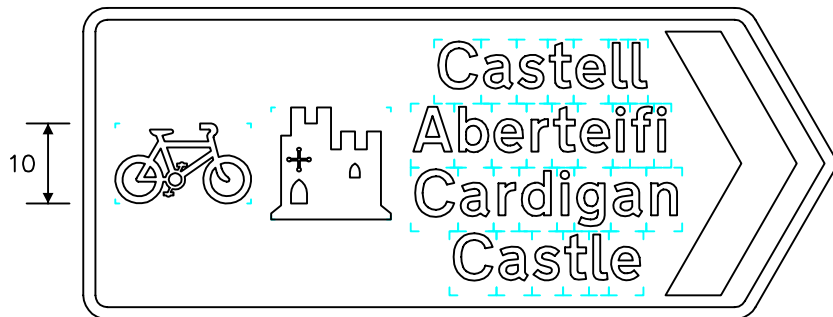
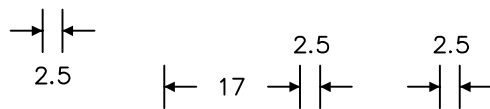
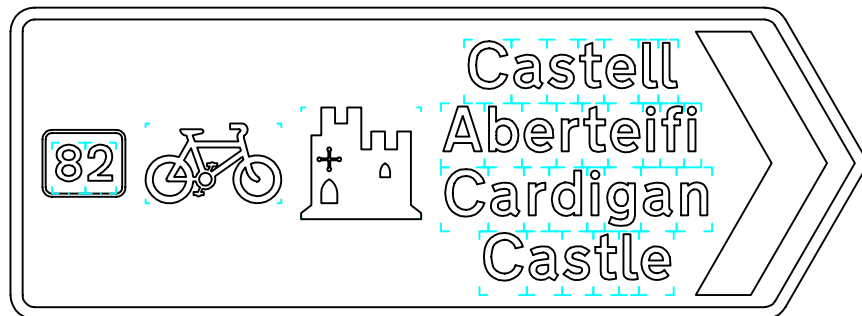


Notes: -

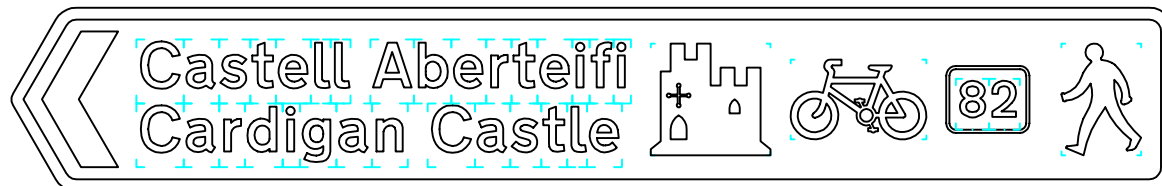
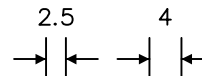
1. The legend is from the Transport Medium alphabet at the 'x'-heights shown.
2. Pedestrian symbol details are given on drawing S2. Details of the tourist attraction symbols are given on the 'T' and 'AT' series of drawings.
3. The outlines of the tiles do not form part of the sign.
4. The colours are as follows: -  
Background \_\_\_\_\_ Brown  
Border, chevron, \_\_\_\_\_ White  
symbols & legend
5. The illumination of the sign must accord with the requirements of the current 'Traffic Signs Regulations and General Directions'.
6. The 'x'-heights shown are given in millimetres, all other dimensions are given in stroke widths based on the main legend (i.e.  $1s/w = 1/4x$ -height).
7. The sign is designed in accordance with the current design rules.
8. The order of languages may be reversed if required.
9. See sheet 1 for other dimensions and sheets 1, 2 and 4 for other variants.



REVISIONS	
1.	Redrawn & notes amended 23.8.00
2.	Redrawn & notes amended 26.8.04
3.	Variants added 30.10.06
Before using this drawing, confirm with RNM3 Division that it has not been superseded.	
Drn. A.T.I.	Appd.
Chkd.	Appl. date 24.9.97
Issue: 30.10.06	
Scale: Photo-reduced	
Title Direction Signs for Pedestrians	
DIRECTION OF PEDESTRIAN ROUTE TO A TOURIST ATTRACTION (variants)	
WELSH ASSEMBLY GOVERNMENT	
Drwg. no.	WAG/P 2608
Sheet 3 of 4	



'x'-ht.  
30 min  
60 max



Notes: -

- The legend is from the Transport Medium alphabet at the 'x'-heights shown.
- Pedestrian symbol details are given on drawing S2 and cycle symbol details are on drawing S24. Details of the tourist attraction symbols are given on the 'T' and 'AT' series of drawings. See drawing WAG/P 2602.1 for details of the cycle route number patch.
- The outlines of the tiles do not form part of the sign.
- The colours are as follows: -  
Background \_\_\_\_\_ Brown  
Border, chevron, \_\_\_\_\_ White  
symbols & legend  
Cycle Route Number Patch  
Numeral & Border \_\_\_\_\_ White  
Background \_\_\_\_\_ Red (National route)  
Blue (Regional route)
- The illumination of the sign must accord with the requirements of the current 'Traffic Signs Regulations and General Directions'.
- The 'x'-heights shown are given in millimetres, all other dimensions are given in stroke widths (i.e. 1s/w = 1/4'x'-height).
- The sign is designed in accordance with the current design rules.
- The order of languages may be reversed if required.
- See sheet 1 for other dimensions and sheets 1, 2 and 3 for other variants.

REVISIONS	
1.	Redrawn & notes amended 23.8.00
2.	Redrawn & notes amended 26.8.04
3.	Variants added 30.10.06
Before using this drawing, confirm with RNM3 Division that it has not been superseded.	
Drn. A.T.I.	Appd.
Chkd.	Appl. date 24.9.97
Issue: 30.10.06	
Scale: Photo-reduced	
Title Direction Signs for Pedestrians	
DIRECTION OF PEDESTRIAN ROUTE TO A TOURIST ATTRACTION (variants)	
WELSH ASSEMBLY GOVERNMENT	
Drwg. no.	WAG/P 2608
Sheet 4 of 4	