

'x'-ht.
30 min
50 max



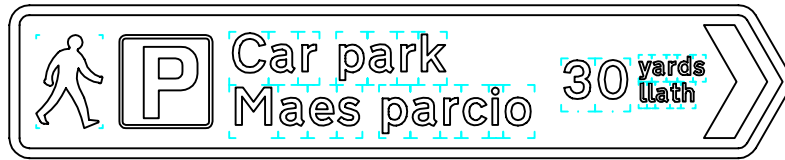
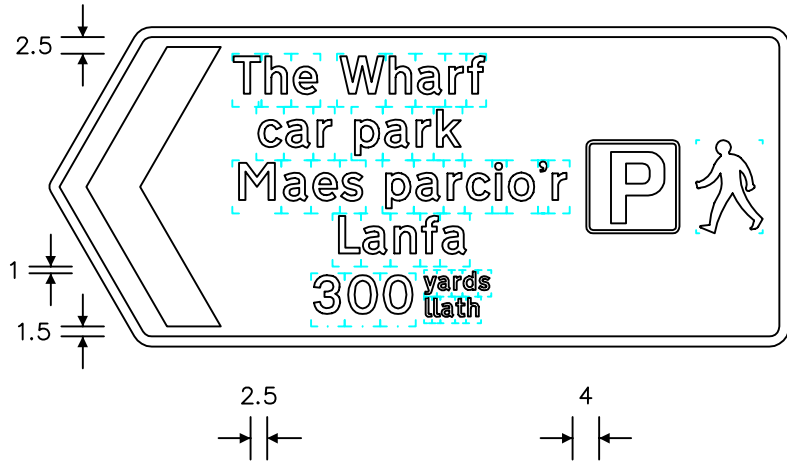
Notes: -

1. The legend is from the Transport Medium alphabet at the 'x'-heights shown.
2. Details of the pedestrian, 'P' and disabled symbols are given on drawings S2, S43 and S45 respectively.
3. The outlines of the tiles do not form part of the sign.
4. The colours are as follows: -
Background ———— Brown
Border, chevron, symbols & legend ———— White
'P' symbol :-
Background ———— Blue
Border & symbol ———— White
5. The illumination of the sign must accord with the requirements of the current 'Traffic Signs Regulations and General Directions'.
6. The 'x'-heights shown are given in millimetres, all other dimensions are given in stroke widths (i.e. 1s/w = 1/4'x'-height).
7. The sign is designed in accordance with the current design rules.
8. The order of languages may be reversed if required.
9. See sheet 2 for other variants.


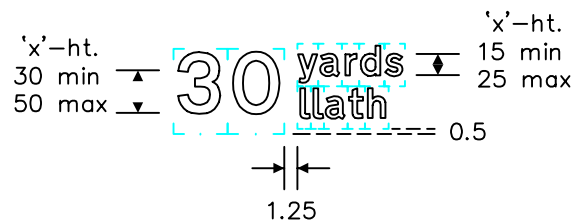
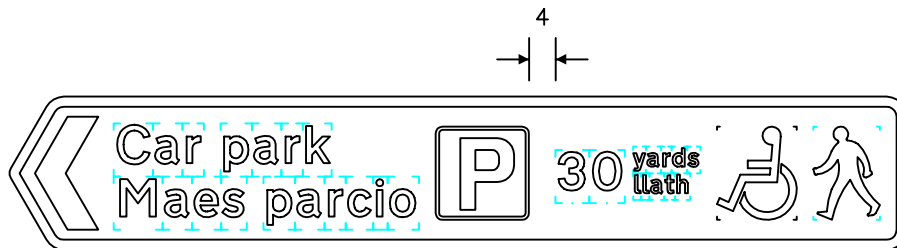
REVISIONS	
1.	Redrawn & notes amended 24.8.00
2.	Legend & notes amended 26.8.04
3.	Variants added 1.11.06
Before using this drawing, confirm with RNM3 Division that it has not been superseded.	
Drn. A.T.I.	Appd.
Chkd.	Appl. date 24.9.97
Issue: 1.11.06	
Scale: Photo-reduced	
Title Directional Signs for Pedestrians	
DIRECTION OF A PEDESTRIAN ROUTE TO A PARKING PLACE ASSOCIATED WITH A TOURIST ATTRACTION	
WELSH ASSEMBLY GOVERNMENT	
Drwg. no.	WAG/P 2609
Sheet 1 of 2	

Notes: -

1. The legend is from the Transport Medium alphabet at the 'x'-heights shown.
2. Details of the pedestrian, 'P' and disabled symbols are given on drawings S2, S43 and S45 respectively.
3. The outlines of the tiles do not form part of the sign.
4. The colours are as follows: -
 Background _____ Brown
 Border, chevron, symbols & legend _____ White
 'P' symbol :-
 Background _____ Blue
 Border & symbol _____ White
5. The illumination of the sign must accord with the requirements of the current 'Traffic Signs Regulations and General Directions'.
6. The 'x'-heights shown are given in millimetres, all other dimensions are given in stroke widths based on the main legend (i.e. $1s/w = 1/4 \times \text{'x'-height}$).
7. The sign is designed in accordance with the current design rules.
8. The order of languages may be reversed if required.
9. See sheet 1 for other dimensions and other variants.



'x'-ht.
30 min
50 max



REVISIONS	
1.	Redrawn & notes amended 24.8.00
2.	Legend & notes amended 26.8.04
3.	Variants added 1.11.06
Before using this drawing, confirm with RNM3 Division that it has not been superseded.	
Drn. A.T.I.	Appd.
Chkd.	Appl. date 24.9.97
Issue: 1.11.06	
Scale: Photo-reduced	
Title Directional Signs for Pedestrians	
DIRECTION OF A PEDESTRIAN ROUTE TO A PARKING PLACE ASSOCIATED WITH A TOURIST ATTRACTION	
WELSH ASSEMBLY GOVERNMENT	
Drwg. no.	WAG/P 2609
Sheet 2 of 2	