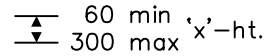
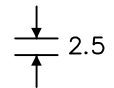
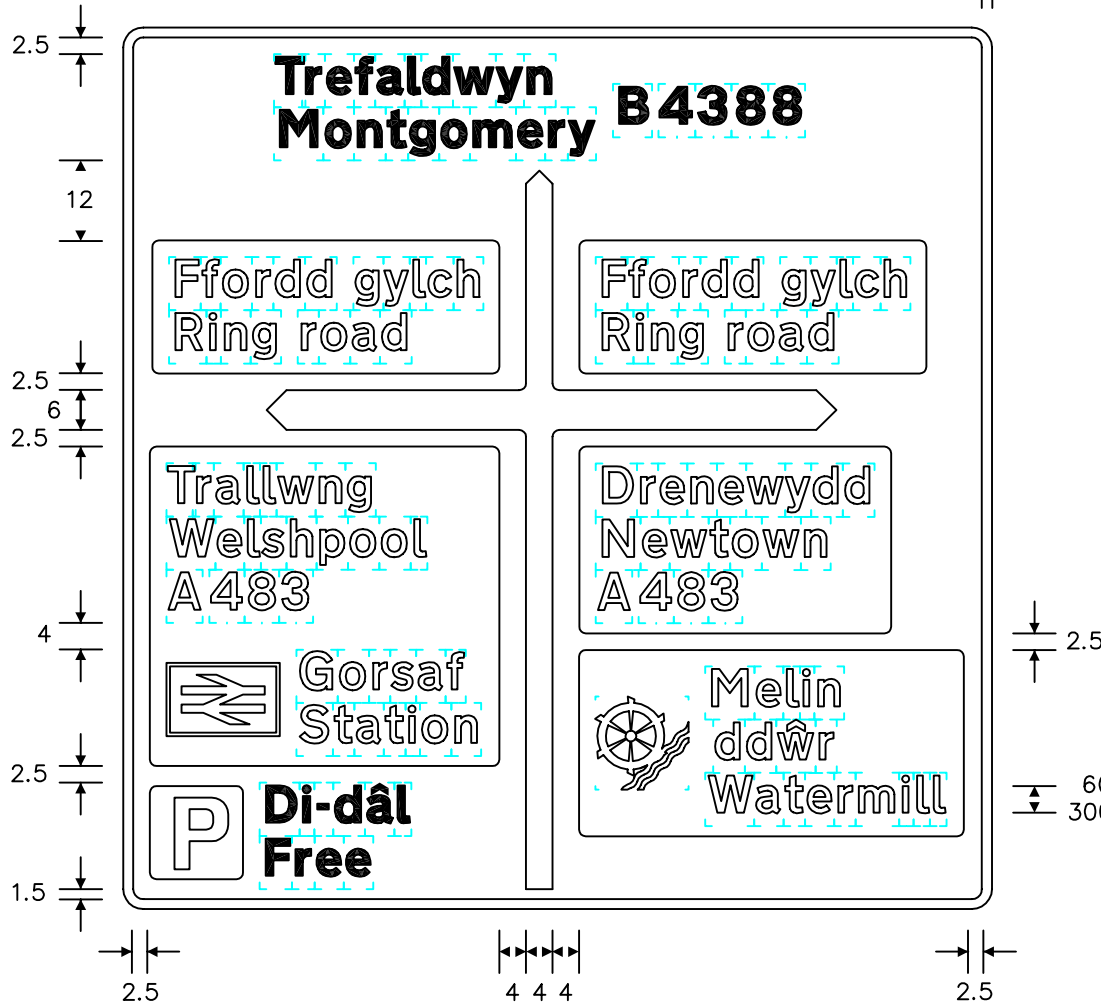



Notes: -

- The legends are from the Transport Heavy and Transport Medium alphabets at the 'x'-heights shown.
- Details of the station, 'P' and watermill symbols are given on drawings S38, S43 and T 125.
- The outlines of the tiles do not form part of the sign.
- The colours are as follows: -
 - Background _____ White
 - Border & route symbol _____ Black
 - Legend _____ Black (Transport Heavy)
 - 'P' symbol: - Background _____ Blue
Symbol _____ White
 - Station symbol: - Background _____ Red
Symbol & border _____ White
 - Tourist attraction panel: - Background _____ Brown
Symbol _____ White
Legend _____ White (Transport Medium)
 - Primary route/ Ring road panels: - Background _____ Green
Legend _____ White (Transport Medium)
Route number _____ Yellow (Transport Medium)
- The illumination of the sign must accord with the requirements of the current 'Traffic Signs Regulations and General Directions'.
- The 'x'-heights shown are given in millimetres, all other dimensions are given in stroke widths (i.e. 1s/w = 1/4'x'-height).
- The sign is designed in accordance with the current design rules.
- The order of languages may be reversed if required.



REVISIONS	
1.	Redrawn & notes amended 16.8.00
2.	'x'-heights amended 26.5.04
3.	Notes amended 17.5.07
Before using this drawing, confirm with RNM3 Division that it has not been superseded.	
Drn. A.T.I.	Appd.
Chkd.	Appl. date 29.5.97
Issue: 17.5.07	
Scale: Photo-reduced	
Title	
Non-Primary Route Directional Sign JUNCTION OF A NON-PRIMARY ROUTE AND A PRIMARY ROUTE WHICH IS A RING ROAD AND WHICH ALSO LEADS TO A RAILWAY STATION AND FREE PARKING IN ONE DIRECTION AND TO A TOURIST ATTRACTION IN THE OTHER	
WELSH ASSEMBLY GOVERNMENT	
Drwg. no.	WAG/P 2113.1