

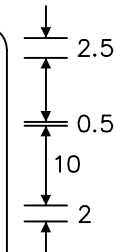
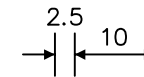
VARIANT



VARIANT

Notes: -

1. The legends are from the Transport Heavy alphabet at the 'x'-heights shown.
2. Details of the aircraft symbol are given on drawing S 30.
3. The outlines of the tiles do not form part of the sign.
4. The colours are as follows: -
Background _____ White
Border, legend & symbol _____ Black
5. The illumination of the sign must accord with the requirements of the current 'Traffic Signs Regulations and General Directions'.
6. The 'x'-heights shown are given in millimetres, all other dimensions are given in stroke widths (i.e. 1s/w = 1/4'x'-height).
7. The sign is designed in accordance with the current design rules.
8. The order of languages may be reversed if required.
9. See sheets 2 and 3 for other variants.



REVISIONS	
1. Redrawn & notes amended	15.8.00
2. Legend & notes amended	6.5.04
3. Variants added	22.12.05

Before using this drawing, confirm with RNM3 Division that it has not been superseded.

Drn. A.T.I.	Appd.
Chkd.	Appl. date 17.4.97

Issue: 22.12.05

Scale: Photo-reduced

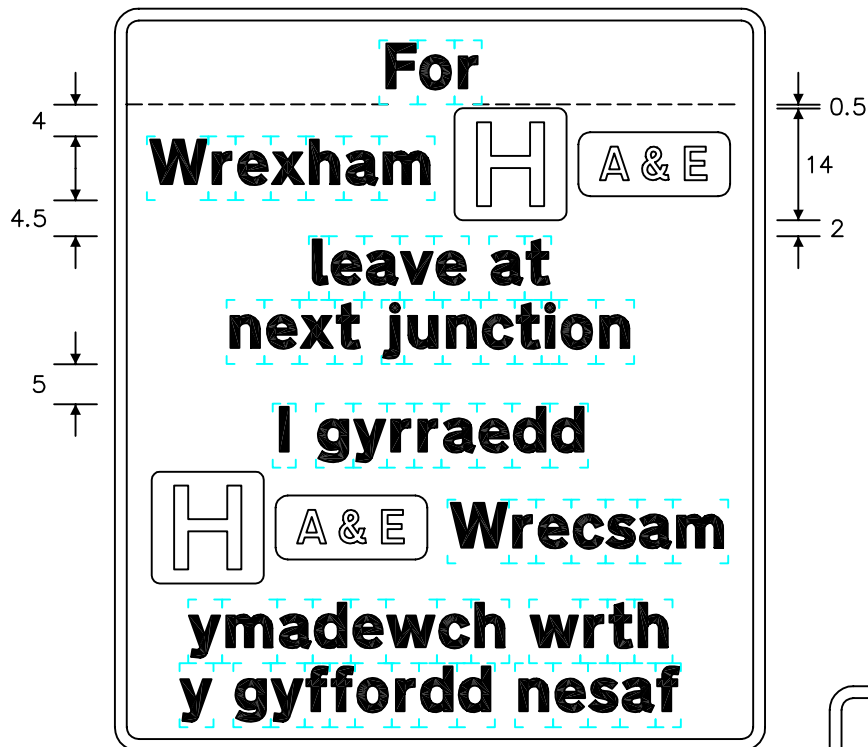
Title
Non-Primary Route Directional Sign
ROUTE TO BE FOLLOWED
FOR DESTINATIONS
NOT OTHERWISE SHOWN

WELSH ASSEMBLY GOVERNMENT

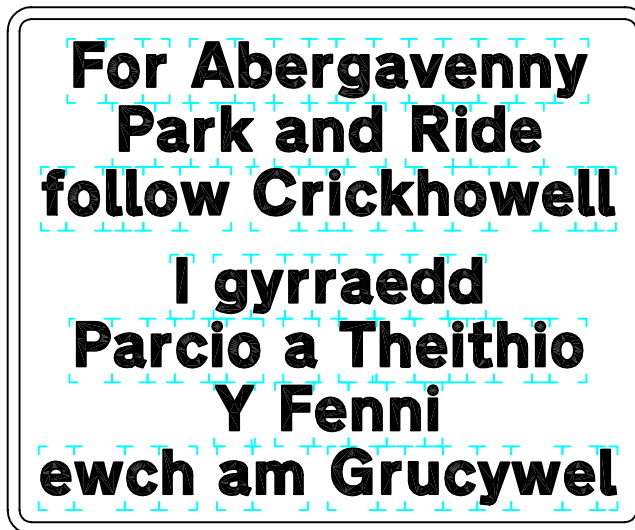
Drwg. no. WAG/P 2138

Notes: -

1. The legends are from the Transport Heavy alphabet at the 'x'-heights shown.
2. Details of the hospital symbol are given on drawing S 49.
3. The outlines of the tiles do not form part of the sign.
4. The colours are as follows: -
 Background _____ White
 Border & legend _____ Black
 The hospital symbols are white on red.
5. The illumination of the sign must accord with the requirements of the current 'Traffic Signs Regulations and General Directions'.
6. The 'x'-heights shown are given in millimetres, all other dimensions are given in stroke widths (i.e. 1s/w = 1/4'x'-height).
7. The sign is designed in accordance with the current design rules.
8. The order of languages may be reversed if required.
9. See sheet 1 for other dimensions and sheets 1 and 3 for other variants.



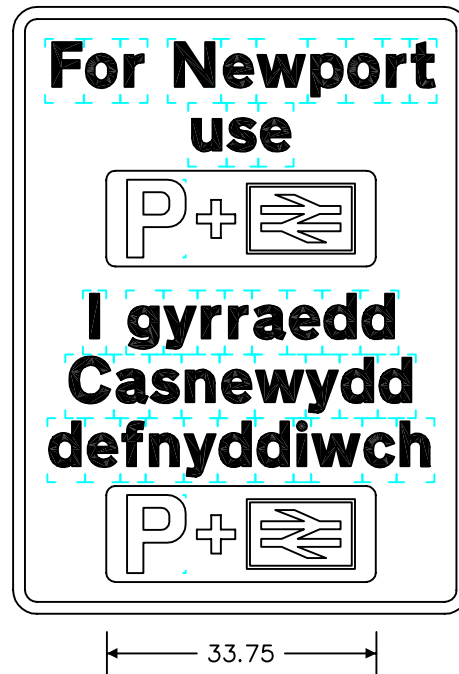
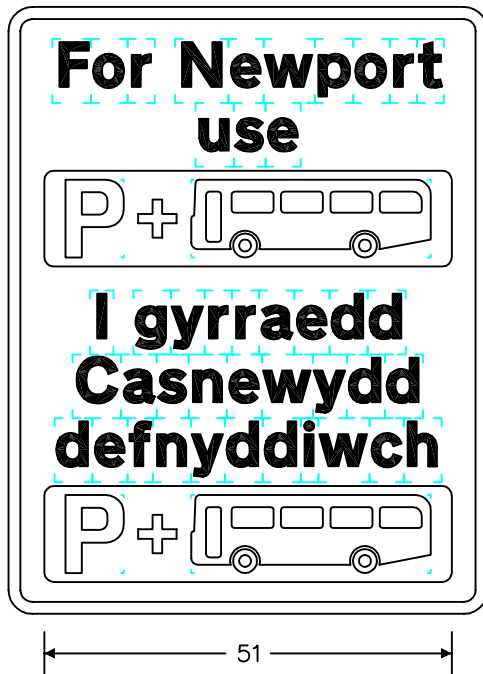
'x'-ht.
 60 min
 300 max



REVISIONS	
1. Redrawn & notes amended	15.8.00
2. Legend & notes amended	6.5.04
3. Variants added	22.12.05
Before using this drawing, confirm with RNM3 Division that it has not been superseded.	
Drn. A.T.I.	Appd.
Chkd.	Appl. date 17.4.97
Issue: 22.12.05	
Scale: Photo-reduced	
Title	
Non-Primary Route Directional Sign	
ROUTE TO BE FOLLOWED	
FOR DESTINATIONS	
NOT OTHERWISE SHOWN	
(Variants)	
WELSH ASSEMBLY GOVERNMENT	
Drwg. no.	WAG/P 2138

Notes: -

1. The legends are from the Transport Heavy alphabet at the 'x'-heights shown.
2. 'Park and Ride' details are given on drawing 2503. Note that the symbols are 75% of the sizes shown on drawing WAG/P 2503 sheet 3.
3. The outlines of the tiles do not form part of the sign.
4. The colours are as follows: -
 Background _____ White
 Border & legend _____ Black
 The 'Park and Ride' panel has a blue background.
5. The illumination of the sign must accord with the requirements of the current 'Traffic Signs Regulations and General Directions'.
6. The 'x'-heights shown are given in millimetres, all other dimensions are given in stroke widths (i.e. $1s/w = 1/4 'x'$ -height).
7. The sign is designed in accordance with the current design rules.
8. The order of languages may be reversed if required.
9. See sheet 1 for other dimensions and sheets 1 and 2 for other variants.



60 min 'x'-ht.
300 max

REVISIONS	
1. Redrawn & notes amended	15.8.00
2. Legend & notes amended	6.5.04
3. Variants added	22.12.05
Before using this drawing, confirm with RNM3 Division that it has not been superseded.	
Drn. A.T.I.	Appd.
Chkd.	Appl. date 17.4.97
Issue: 22.12.05	
Scale: Photo-reduced	
Title Non-Primary Route Directional Sign ROUTE TO BE FOLLOWED FOR DESTINATIONS NOT OTHERWISE SHOWN (Variants)	
WELSH ASSEMBLY GOVERNMENT	
Drwg. no.	WAG/P 2138
Sheet 3 of 3	