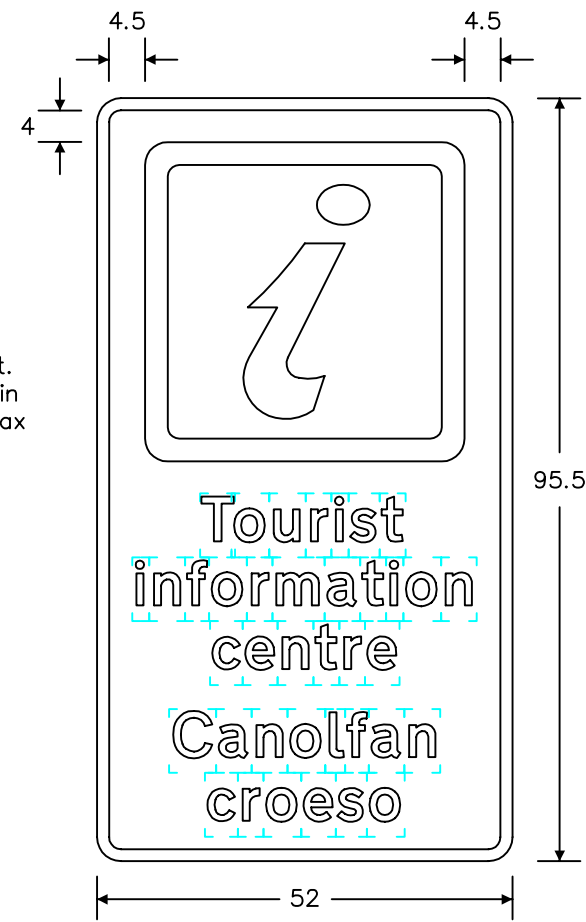
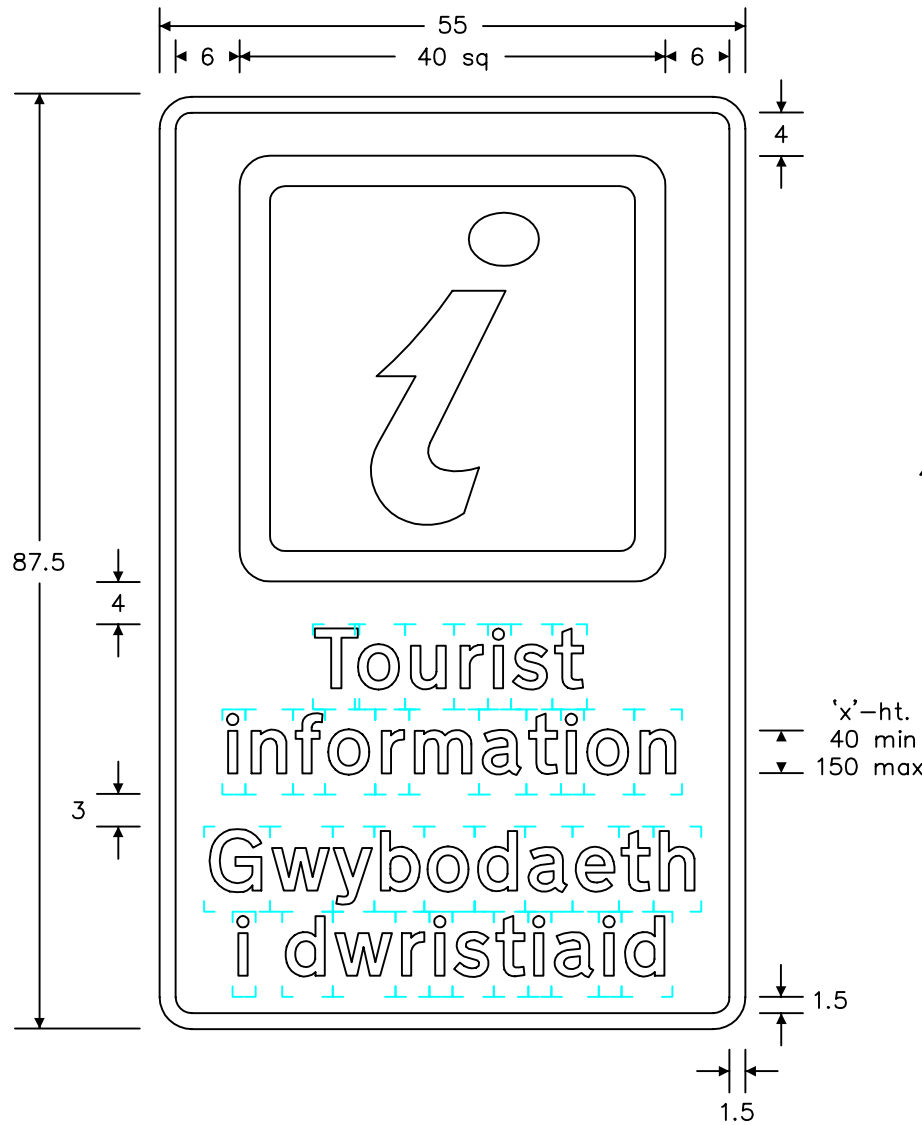


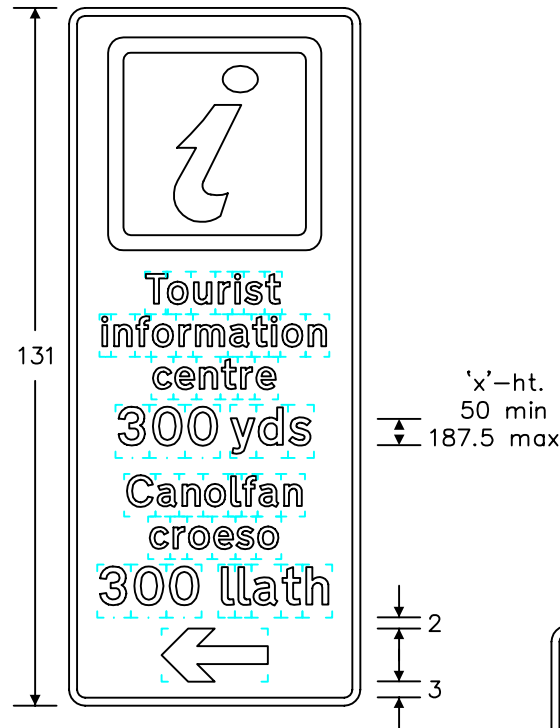
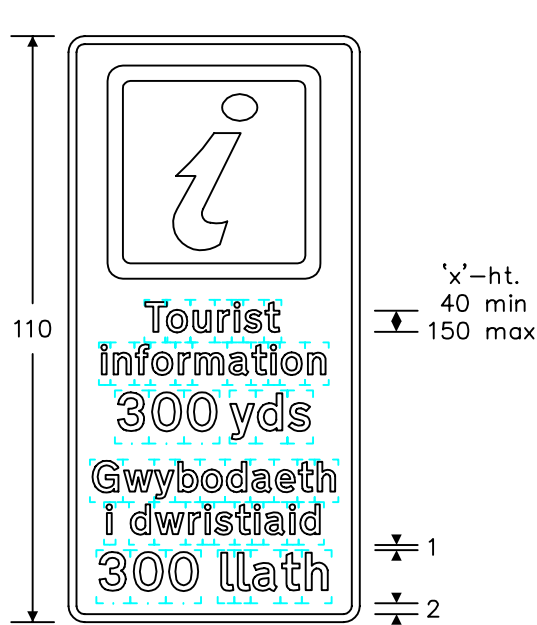
Notes: -

1. The legend is from the Transport Medium alphabet at the 'x'-heights shown.
2. The outlines of the tiles do not form part of the sign.
3. Details of the Tourist Information Point symbol are given on drawing T1.
4. The colours are as follows: -  
Legend, symbol & border \_\_\_\_\_ White  
Background \_\_\_\_\_ Brown
5. The illumination of the sign must accord with the requirements of the current 'Traffic Signs Regulations and General Directions'.
6. The 'x'-heights shown are given in millimetres, all other dimensions are given in stroke widths. (i.e. 1s/w = 1/4 'x'-height).
7. The sign is designed in accordance with the current design rules.
8. The order of languages may be reversed if required.
9. See sheet 2 for other variants.



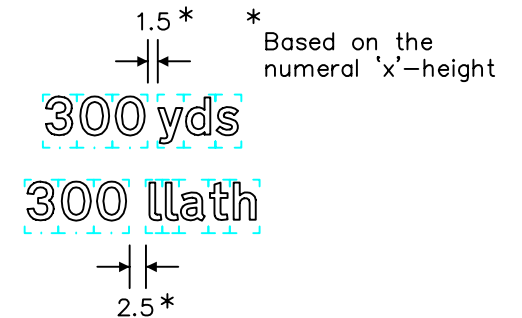
VARIANT

REVISIONS	
1.	Dimensions amended & no. chgd. from WBM 758.1
2.	Legend & notes amended 21.8.00
3.	Variants put on sheet 2 5.12.05
Before using this drawing, confirm with RNM3 Division that it has not been superseded.	
Drn. A.T.I.	Appd.
Chkd.	Appl. date 25.11.86
Issue: 5.12.05	
Scale: Photo-reduced	
Title	
Tourist Attraction Sign	
TOURIST INFORMATION POINT OR CENTRE	
WELSH ASSEMBLY GOVERNMENT	
Drwg. no.	WAG/P 2205
Sheet 1 of 2	



Notes:-

1. The legend is from the Transport Medium alphabet at the 'x'-heights shown.
2. The outlines of the tiles do not form part of the sign.
3. Details of the Tourist Information Point symbol are given on drawing T1.
4. The colours are as follows:-  
Legend, symbol, arrow & borders \_\_\_\_\_ White  
Background \_\_\_\_\_ Brown
5. The illumination of the sign must accord with the requirements of the current 'Traffic Signs Regulations and General Directions'.
6. The 'x'-heights shown are given in millimetres, all other dimensions are given in stroke widths based on the 'x'-height of 'Tourist'. (i.e. 1s/w = 1/4'x'-height).
7. The sign is designed in accordance with the current design rules.
8. The order of languages may be reversed if required.
9. See sheet 1 for other dimensions.

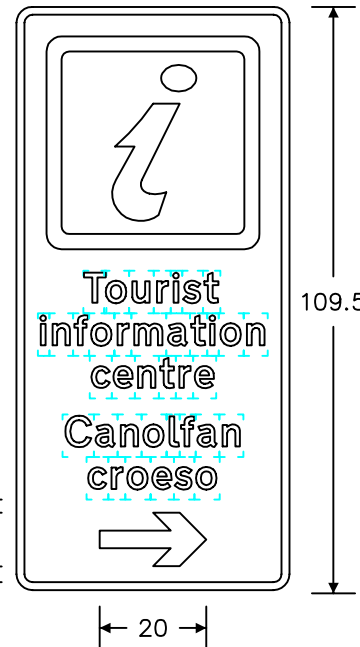
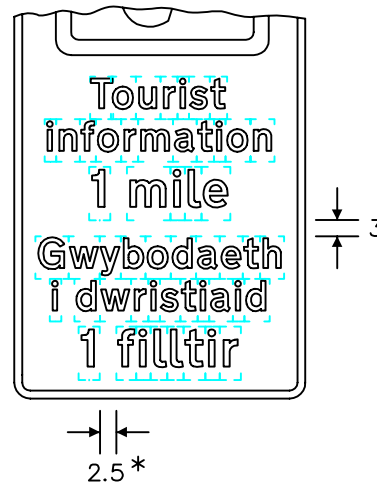


NB Mutation applies ('milltir' changes to 'filltir') when the mileage contains a '1' or a '2'

1½ miles    2 miles  
1½ filltir    2 filltir

For distances 3 miles and over or under 1 mile there is no mutation

3 miles    ¾ mile  
3 milltir    ¾ milltir



REVISIONS	
1.	Dimensions amended & no. chgd. from WBM 758.1
2.	Legend & notes amended 21.8.00
3.	Layout amended 25.10.05
4.	Layout amended 7.11.06
Before using this drawing, confirm with RNM3 Division that it has not been superseded.	
Drn.	A.T.I.
Appd.	
Chkd.	Appl. date 25.11.86
Issue: 7.11.06	
Scale: Photo-reduced	
Title	
Tourist Destination Sign	
TOURIST INFORMATION POINT OR CENTRE (variants)	
WELSH ASSEMBLY GOVERNMENT	
Drwg. no.	WAG/P 2205