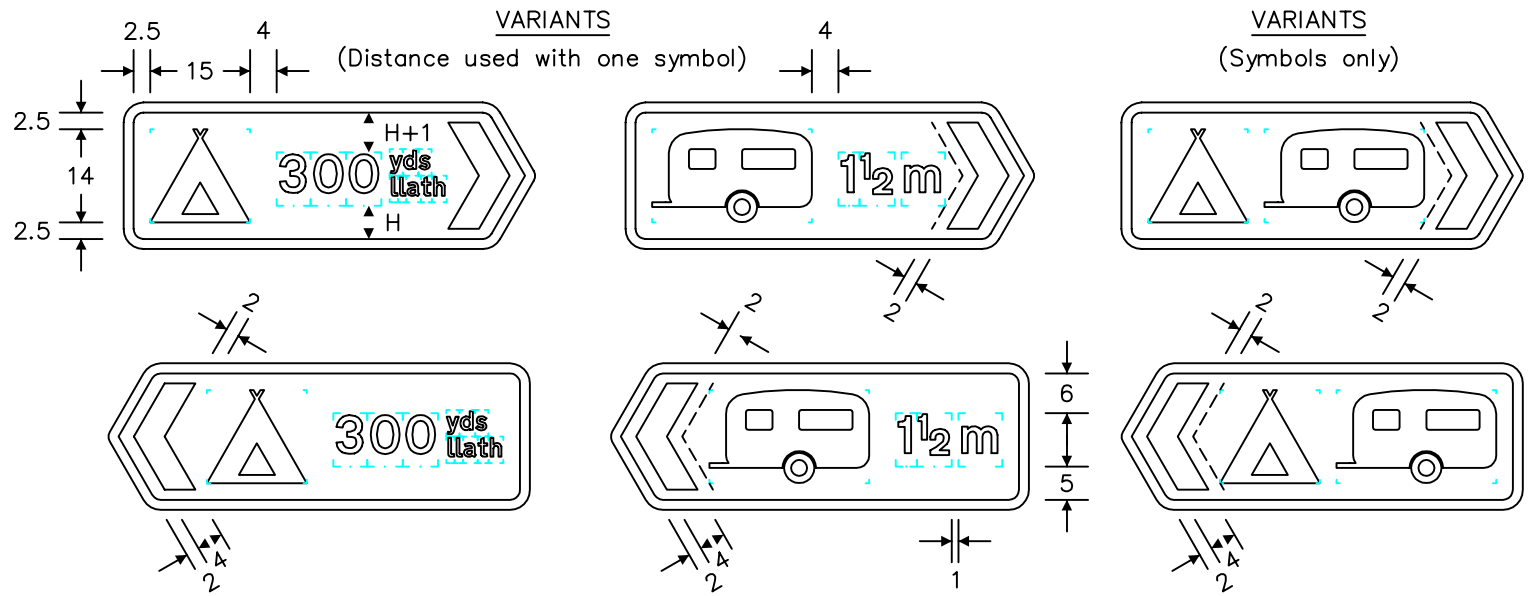
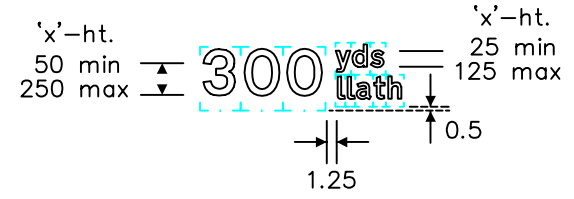


- Notes: -
1. The legend is from the Transport Medium alphabet at the 'x'-heights shown.
 2. Symbol details are given on drawings T6 and T7.
 3. The outlines of the tiles do not form part of the sign.
 4. Details of the caravan and tent symbols are given on drawings T6 and T7.
 5. The colours are as follows: -
Legend, symbols, chevron & border ——— White
Background ——— Brown
 6. The illumination of the sign must accord with the requirements of the current 'Traffic Signs Regulations and General Directions'.
 7. The 'x'-heights shown are given in millimetres, all other dimensions are given in stroke widths based on the numeral 'x'-height. (i.e. 1s/w = 1/4'x'-height).
 8. The sign is designed in accordance with the current design rules.
 9. The order of languages may be reversed if required.
 10. See sheets 2 & 3 for other variants.

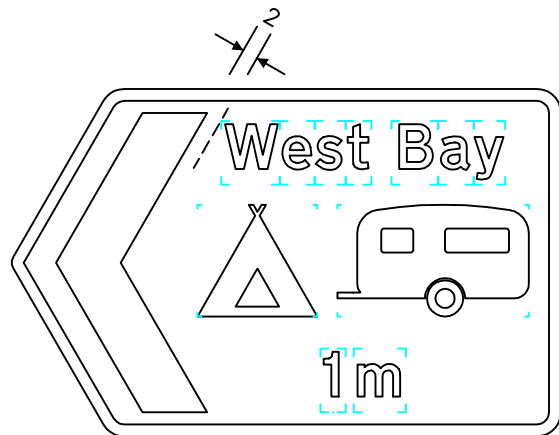

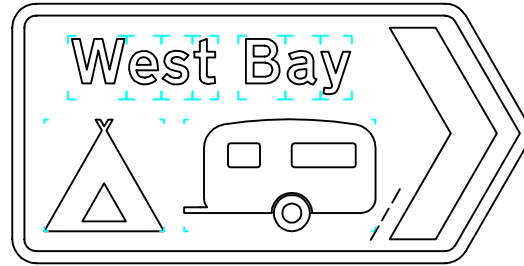


Where a distance is shown, but not a place name, the symbol is always placed to the left of the distance

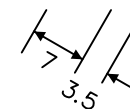
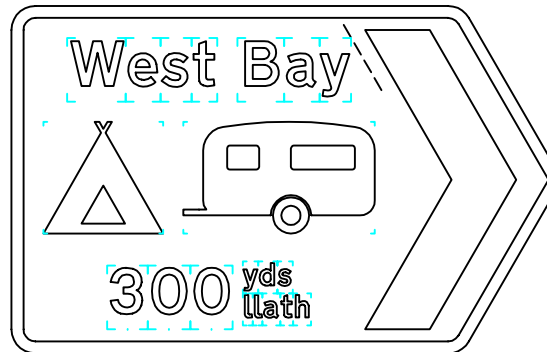
REVISIONS	
1. Layout of legend amended	22.11.82
2. Variants added	3.11.83
3. Redesigned, no. chgd. from 751	8.7.97
4. Redrawn & notes amended	21.8.00
5. Legend & notes amended	29.6.04
6. Variants added to separate sheets	18.1.06
Before using this drawing, confirm with RNM3 Division that it has not been superseded.	
Drn. A.T.I.	Appd.
Chkd.	Appl. date 2.12.75
Issue: 18.1.06	
Scale: Photo-reduced	
Title	
Tourist Facility Signs DIRECTION TO A CAMPING & CARAVAN SITE	
WELSH ASSEMBLY GOVERNMENT	
Drwg. no.	WAG/P 2302
Sheet 1 of 3	

Notes: -

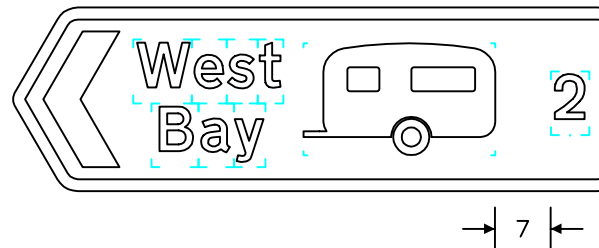
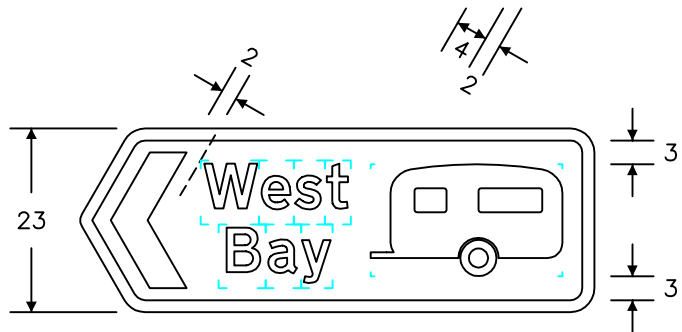
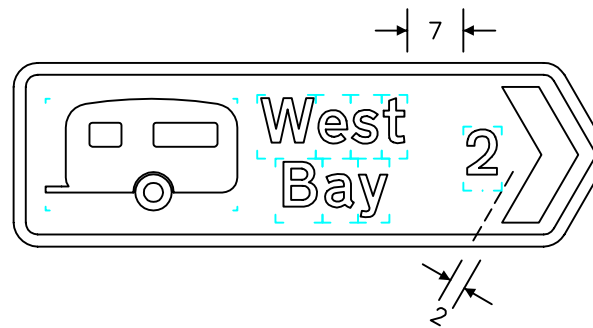
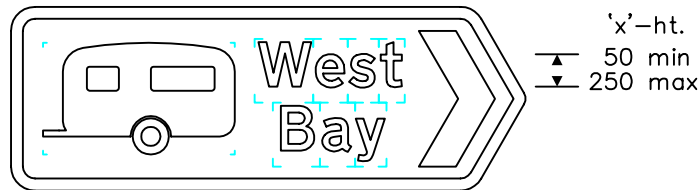
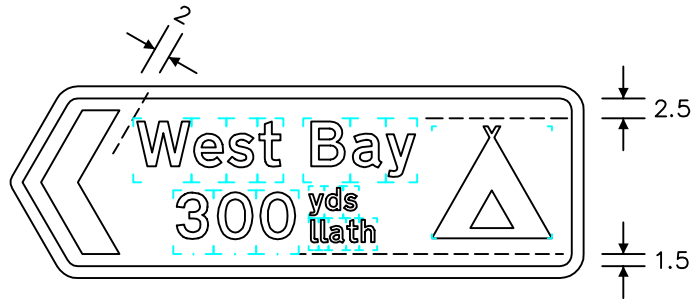
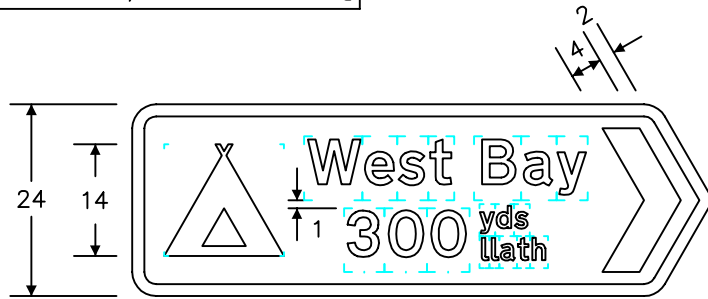
1. The legend is from the Transport Medium alphabet at the 'x'-heights shown.
2. Symbol details are given on drawings T6 and T7.
3. The outlines of the tiles do not form part of the sign.
4. Details of the caravan and tent symbols are given on drawings T6 and T7.
5. The colours are as follows: -
 Legend, symbols, chevron & border _____ White
 Background _____ Brown
6. The illumination of the sign must accord with the requirements of the current 'Traffic Signs Regulations and General Directions'.
7. The 'x'-heights shown are given in millimetres, all other dimensions are given in stroke widths (i.e. 1s/w = 1/4'x'-height).
8. The sign is designed in accordance with the current design rules.
9. The order of languages may be reversed if required.
10. See sheet 1 for other dimensions and sheets 1 & 3 for other variants.



'x'-ht.
50 min
250 max



REVISIONS	
1.	Layout of legend amended 22.11.82
2.	Variants added 3.11.83
3.	Redesigned, no. chgd. from 751 8.7.97
4.	Redrawn & notes amended 21.8.00
5.	Legend & notes amended 29.6.04
6.	Variants added to separate sheets 18.1.06
Before using this drawing, confirm with RNM3 Division that it has not been superseded.	
Drn.	A.T.I.
Appd.	
Chkd.	Appl. date 2.12.75
Issue: 18.1.06	
Scale: Photo-reduced	
Title Tourist Facility Signs DIRECTION TO A CAMPING & CARAVAN SITE (Variants)	
WELSH ASSEMBLY GOVERNMENT	
Drwg. no.	WAG/P 2302
Sheet 2 of 3	



Notes:-

1. The legend is from the Transport Medium alphabet at the 'x'-heights shown.
2. Symbol details are given on drawings T6 and T7.
3. The outlines of the tiles do not form part of the sign.
4. Details of the caravan and tent symbols are given on drawings T6 and T7.
5. The colours are as follows:-
Legend, symbols, chevron & border ——— White
Background ——— Brown
6. The illumination of the sign must accord with the requirements of the current 'Traffic Signs Regulations and General Directions'.
7. The 'x'-heights shown are given in millimetres, all other dimensions are given in stroke widths (i.e. 1s/w = 1/4'x'-height).
8. The sign is designed in accordance with the current design rules.
9. The order of languages may be reversed if required.
10. See sheet 1 for other dimensions and sheets 1 & 2 for other variants.

REVISIONS

1.	Layout of legend amended	22.11.82
2.	Variants added	3.11.83
3.	Redesigned, no. chgd. from 751	8.7.97
4.	Redrawn & notes amended	21.8.00
5.	Legend & notes amended	29.6.04
6.	Variants added to separate sheets	18.1.06
Before using this drawing, confirm with RNM3 Division that it has not been superseded.		
Drn.	A.T.I.	Appd.
Chkd.		Appl. date 2.12.75

Issue: 18.1.06

Scale: Photo-reduced

Title
Tourist Facility Signs
DIRECTION TO A
CAMPING & CARAVAN
SITE
(Variants)

WELSH ASSEMBLY GOVERNMENT

Drwg. no. WAG/P 2302