

NOTES

1. THIS IS A C.A.D. DRAWING AND SHOULD NOT BE AMENDED BY HAND.

2. ALL DIMENSIONS IN METRES UNLESS OTHERWISE STATED.

KEY

2+1 CARRIAGEWAY

EARTHWORKS

CUT-OFF DITCH

ATTENUATION POND

FENCE

MAIN RIVER

RIVER DIVERSION

HEALTH AND SAFETY INFORMATION

SIGNIFICANT OR EXCEPTIONAL RISKS ARE IDENTIFIED BELOW

CONSTRUCTION PHASE

1. PLEASE REFER TO THE HAZARD RISK REGISTER AND THE WORKS INFORMATION FOR DETAILS OF THE RISKS ASSOCIATED WITH THIS WORK.

2. IN PREPARATION OF CONSTRUCTION METHOD STATEMENTS CONSIDERATION SHOULD BE GIVEN TO THE CLOSE PROXIMITY OF ANY STRUCTURES THAT MAY BE AFFECTED BY CONSTRUCTION.

3. RESIDUAL HAZARDS ARE LISTED HERE AND REFERENCED ON THE DRAWING.

1. NOTHING SIGNIFICANT OR UNUSUAL.

4. THE CONTRACTOR SHALL REFER TO STATUTORY UNDERTAKERS LAYOUT DRAWINGS AND IDENTIFY LOCATIONS OF EXISTING UNDERGROUND SERVICES PRIOR TO CARRYING OUT EXCAVATION WORKS.

MAINTENANCE / OPERATION / DECOMMISSIONING / DEMOLITION PHASES

1. PLEASE REFER TO THE HAZARD RISK REGISTER AND THE MAINTENANCE AND REPAIR STRATEGY FOR DETAILS OF THE RISKS ASSOCIATED WITH THE MAINTENANCE, OPERATION, DECOMMISSIONING AND DEMOLITION PHASES.

2. THIS DRAWING SHOULD BE READ IN CONJUNCTION WITH THE HEALTH AND SAFETY FILE(S) PRODUCED AND HANDED OVER ON COMPLETION OF THIS PROJECT.

3. RESIDUAL HAZARDS ARE LISTED HERE AND REFERENCED ON THE AS-BUILT DRAWING.

1. NOTHING SIGNIFICANT OR UNUSUAL.

Rev	Date	Description	By	Chk	App
-----	------	-------------	----	-----	-----

INITIAL STATUS OR WIP

ARCADIS

Ulywodraeth Cymru
Welsh Government

RAMBOLL

Balfour Beatty

JONES BROS

CIVIL ENGINEERING UK

WSP

PARSONS BRINCKERHOFF

TACP

Ty Glyn, Canol Y Dre, Ruthin Denbighshire Tel: 01824 703661

Site/Project:

A487 CAERNARFON AND BONTNEWYDD BYPASS

Title:

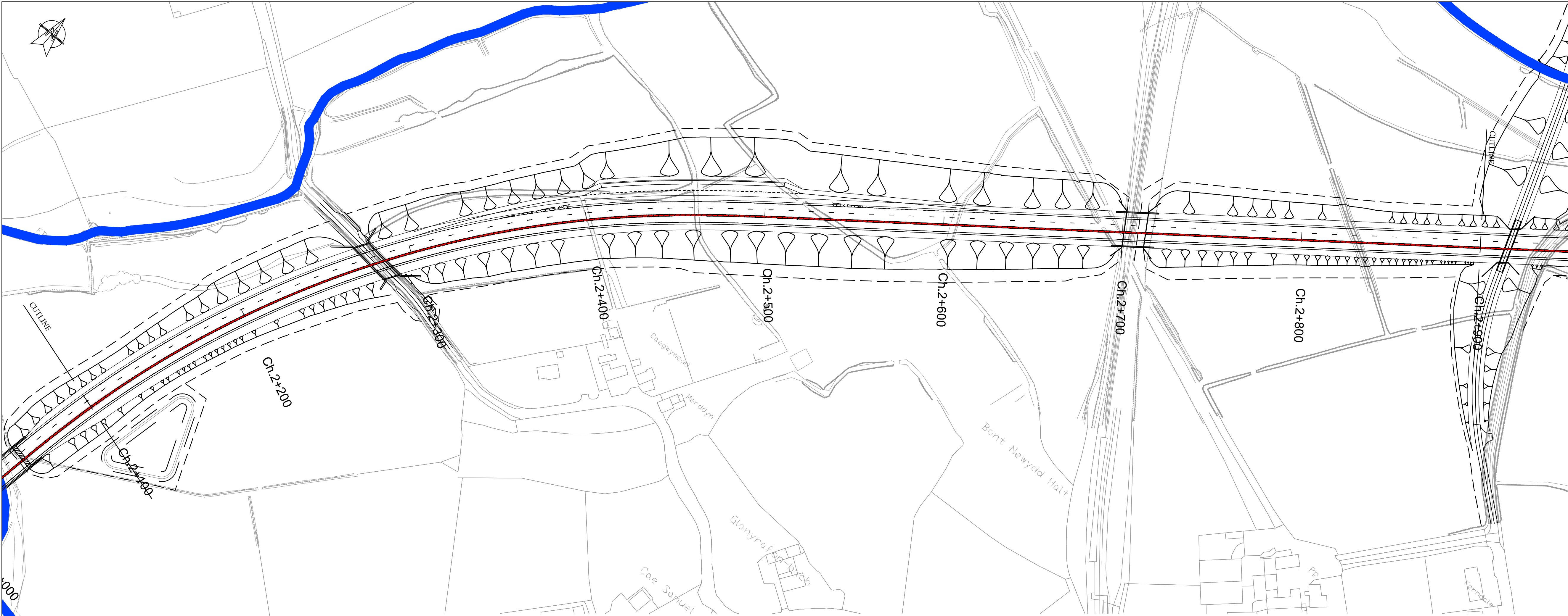
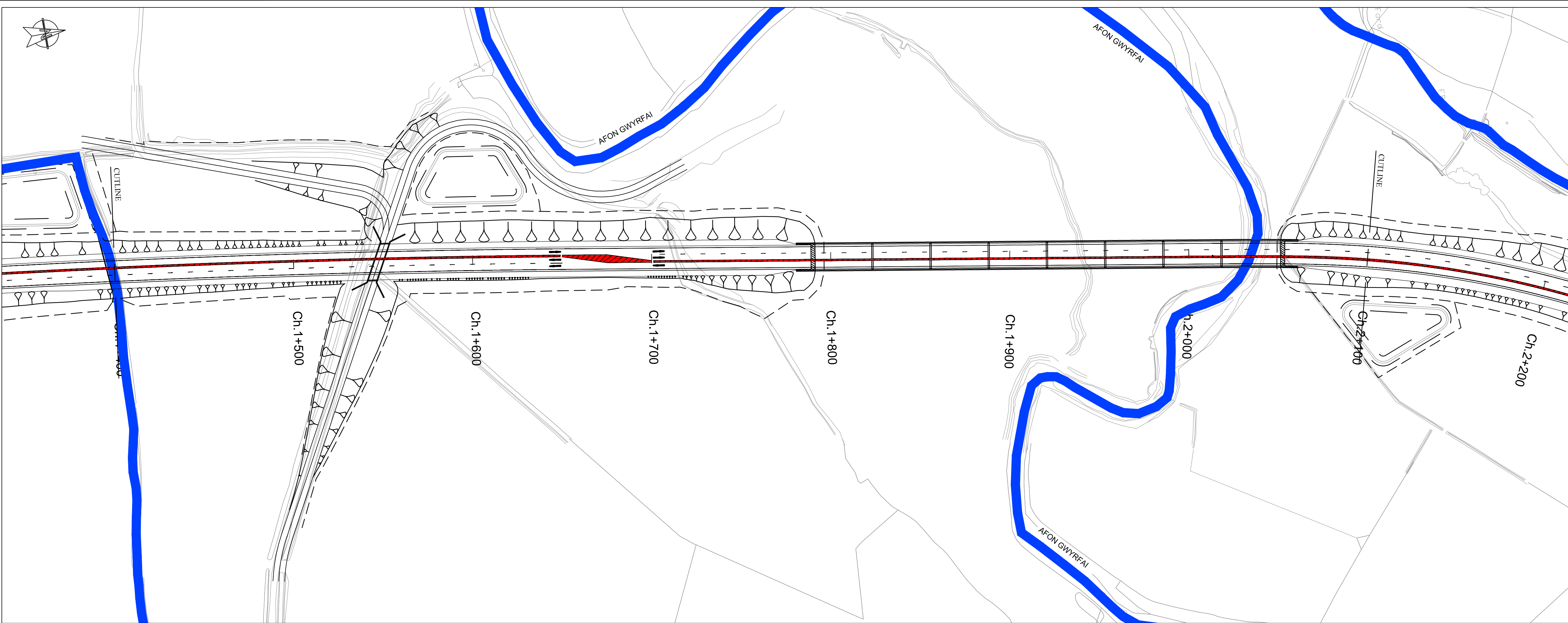
GENERAL ARRANGEMENT
CH0 to CH1400

Drawn: G.Hopkin	Checked: S.Carr		
Designed: M.Godfrey	Approved: S.Carr		
Date: 04/03/16	Scale: 1:1250	A1	Sheet: 1 of 9
Container Number:	Revision:		

3513874-PB-06-00-DR-J-00001

P04

© Copyright Parsons Brinckerhoff



NOTES

1. THIS IS A C.A.D. DRAWING AND SHOULD NOT BE AMENDED BY HAND.

2. ALL DIMENSIONS IN METRES UNLESS OTHERWISE STATED.

KEY

2+1 CARRIAGEWAY

EARTHWORKS

CUT-OFF DITCH

ATTENUATION POND

FENCE

MAIN RIVER

RIVER DIVERSION

HEALTH AND SAFETY INFORMATION

SIGNIFICANT OR EXCEPTIONAL RISKS ARE IDENTIFIED BELOW

CONSTRUCTION PHASE

1. PLEASE REFER TO THE HAZARD RISK REGISTER AND THE WORKS INFORMATION FOR DETAILS OF THE RISKS ASSOCIATED WITH THIS WORK.

2. IN PREPARATION OF CONSTRUCTION METHOD STATEMENTS CONSIDERATION SHOULD BE GIVEN TO THE CLOSE PROXIMITY OF ANY STRUCTURES THAT MAY BE AFFECTED BY CONSTRUCTION.

3. RESIDUAL HAZARDS ARE LISTED HERE AND REFERENCED ON THE DRAWING.

1. NOTHING SIGNIFICANT OR UNUSUAL.

4. THE CONTRACTOR SHALL REFER TO STATUTORY UNDERTAKERS LAYOUT DRAWINGS AND IDENTIFY LOCATIONS OF EXISTING UNDERGROUND SERVICES PRIOR TO CARRYING OUT EXCAVATION WORKS.

Maintenance / Operation / Decommissioning / Demolition Phases

1. PLEASE REFER TO THE HAZARD RISK REGISTER AND THE MAINTENANCE AND REPAIR STRATEGY FOR DETAILS OF THE RISKS ASSOCIATED WITH THE MAINTENANCE, OPERATION, DECOMMISSIONING AND DEMOLITION PHASES.

2. THIS DRAWING SHOULD BE READ IN CONJUNCTION WITH THE HEALTH AND SAFETY FILE(S) PRODUCED AND HANDED OVER ON COMPLETION OF THIS PROJECT.

3. RESIDUAL HAZARDS ARE LISTED HERE AND REFERENCED ON THE AS-BUILT DRAWING.

1. NOTHING SIGNIFICANT OR UNUSUAL.

Rev

Date

Description

By

Chk

App

INITIAL STATUS OR WIP

ARCADIS

Ulywodraeth Cymru
Welsh Government

RAMBOLL

Balfour Beatty

JONES BROS

CIVIL ENGINEERING UK

WSP

PARSONS
BRINCKERHOFF

TACP

Ty Glyn, Canol Y Dre, Ruthin Denbighshire Tel: 01824 703661

Site/Project:

A487 CAERNARFON AND BONTNEWYDD BYPASS

Title:

GENERAL ARRANGEMENT
CH1400 to CH2900

Drawn: G.Hopkin

Checked: S.Carr

Designed: M.Godfrey

Approved: S.Carr

Date: 04/03/16

Scale: 1:1250

A1

Sheet: 2 of 9

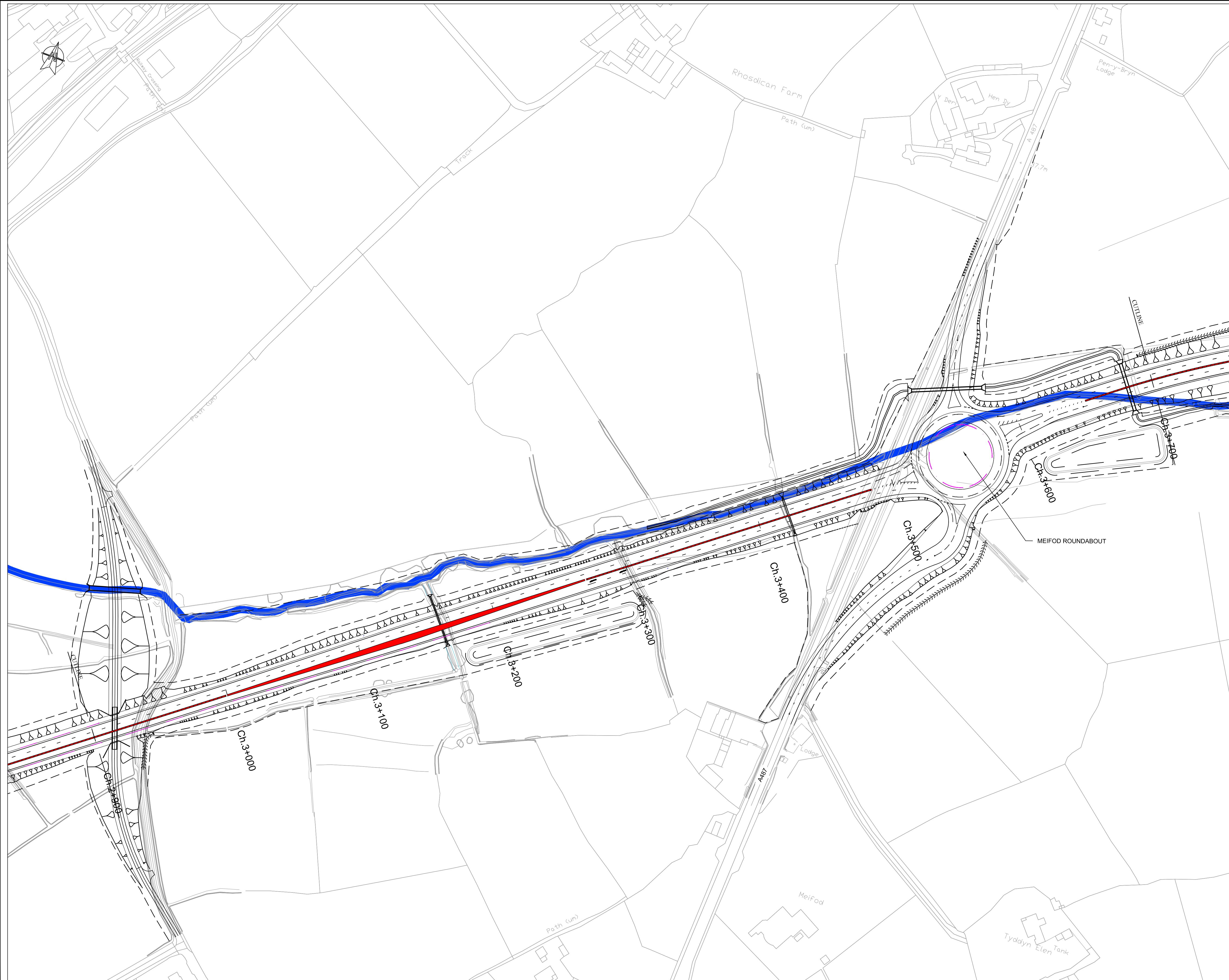
Container Number:

3513874-PB-06-14-DR-J-00001

Revision:

P03

© Copyright Parsons Brinckerhoff



NOTES

A1

1. THIS IS A C.A.D. DRAWING AND SHOULD NOT BE AMENDED BY HAND.
2. ALL DIMENSIONS IN METRES UNLESS OTHERWISE STATED.

KEY

- 2+1 CARRIAGEWAY
- EARTHWORKS
- CUT-OFF DITCH
- ATTENUATION POND
- FENCE
- MAIN RIVER
- RIVER DIVERSION



HEALTH AND SAFETY INFORMATION

SIGNIFICANT OR EXCEPTIONAL RISKS ARE IDENTIFIED BELOW

CONSTRUCTION PHASE

1. PLEASE REFER TO THE HAZARD RISK REGISTER AND THE WORKS INFORMATION FOR DETAILS OF THE RISKS ASSOCIATED WITH THIS WORK.
2. IN PREPARATION OF CONSTRUCTION METHOD STATEMENTS CONSIDERATION SHOULD BE GIVEN TO THE CLOSE PROXIMITY OF ANY STRUCTURES THAT MAY BE AFFECTED BY CONSTRUCTION.
3. RESIDUAL HAZARDS ARE LISTED HERE AND REFERENCED ON THE DRAWING.
 - 1. NOTHING SIGNIFICANT OR UNUSUAL.
4. THE CONTRACTOR SHALL REFER TO STATUTORY UNDERTAKERS LAYOUT DRAWINGS AND IDENTIFY LOCATIONS OF EXISTING UNDERGROUND SERVICES PRIOR TO CARRYING OUT EXCAVATION WORKS.

MAINTENANCE / OPERATION / DECOMMISSIONING / DEMOLITION PHASES

1. PLEASE REFER TO THE HAZARD RISK REGISTER AND THE MAINTENANCE AND REPAIR STRATEGY FOR DETAILS OF THE RISKS ASSOCIATED WITH THE MAINTENANCE, OPERATION, DECOMMISSIONING AND DEMOLITION PHASES.
2. THIS DRAWING SHOULD BE READ IN CONJUNCTION WITH THE HEALTH AND SAFETY FILE(S) PRODUCED AND HANDED OVER ON COMPLETION OF THIS PROJECT.
3. RESIDUAL HAZARDS ARE LISTED HERE AND REFERENCED ON THE AS-BUILT DRAWING.
 - 1. NOTHING SIGNIFICANT OR UNUSUAL.

Rev	Date	Description	By	Chk	App
-----	------	-------------	----	-----	-----

INITIAL STATUS OR WIP

ARCADIS

Ulywodraeth Cymru
Welsh Government

RAMBOLL

Balfour Beatty

JONES BROS
CIVIL ENGINEERING UK

WSP

PARSONS BRINCKERHOFF

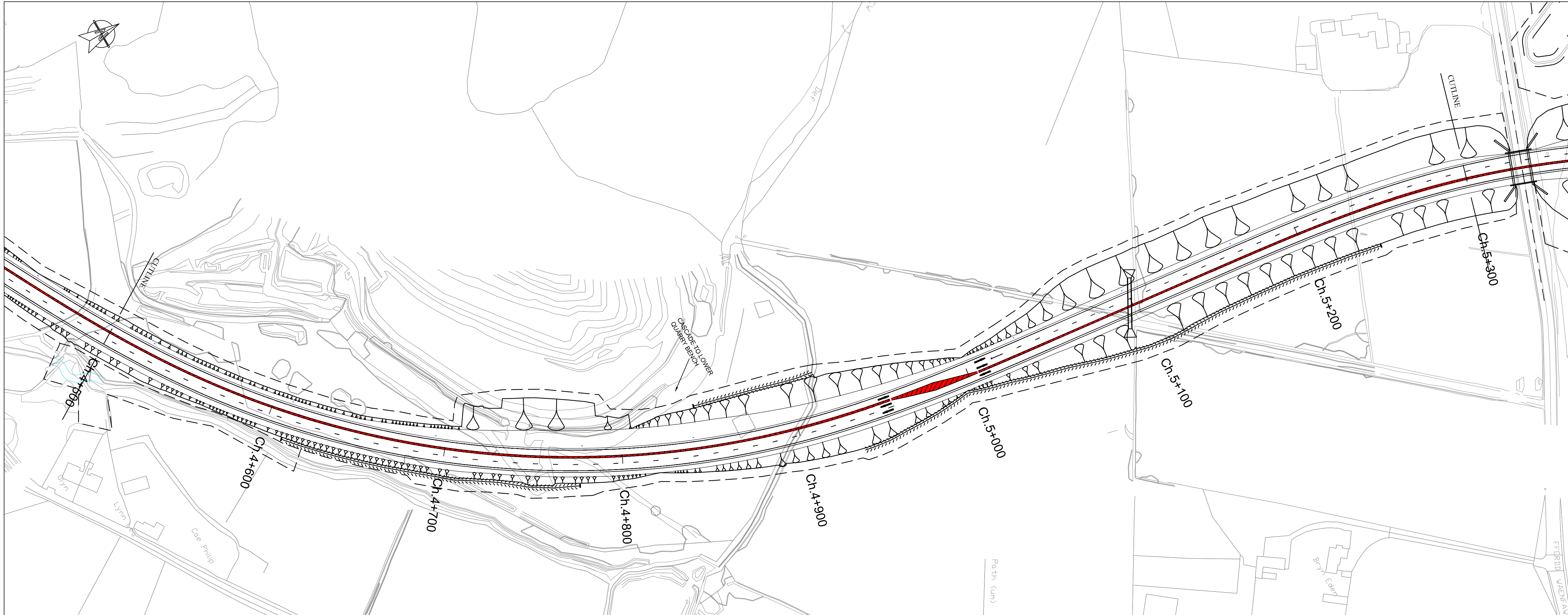
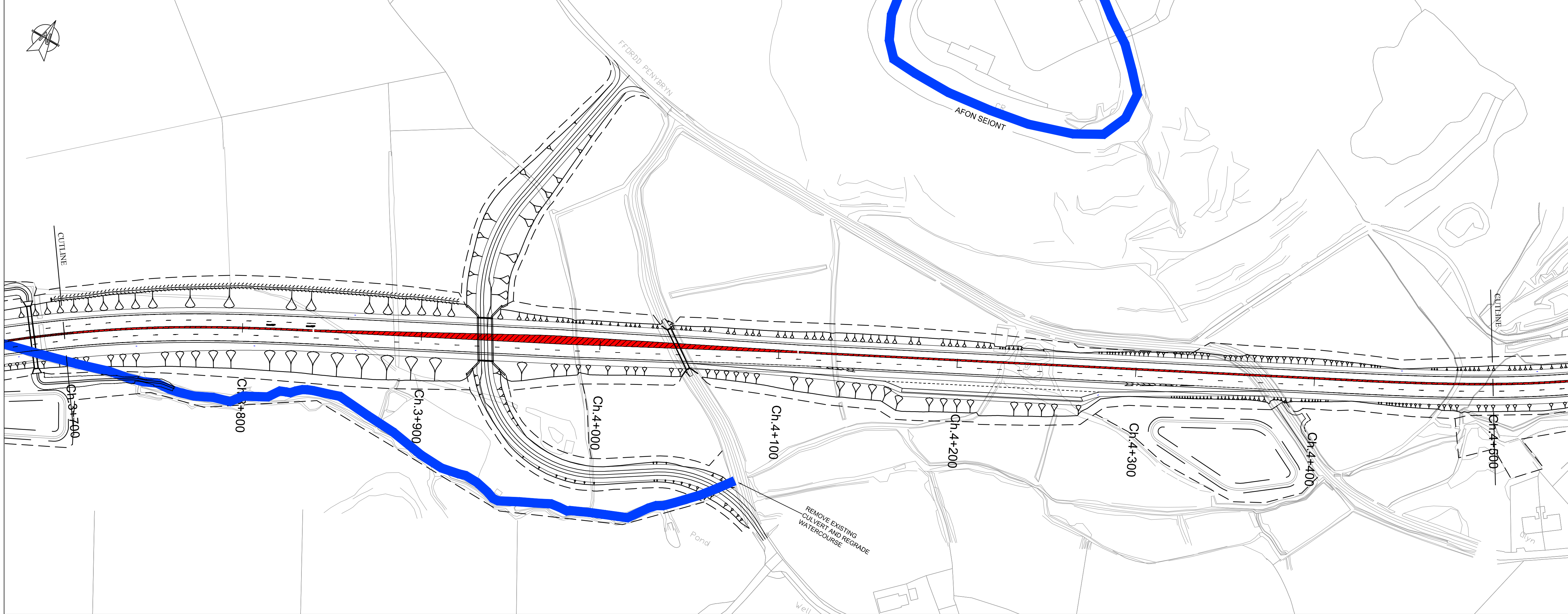
TACF

Ty Glyn, Canol Y Dre, Ruthin Denbighshire Tel: 01824 703661

Site/Project:
**A487 CAERNARFON AND
BONTNEWYDD BYPASS**

Title:
**GENERAL ARRANGEMENT
CH2900 to CH3700**

Drawn: G.Hopkin	Checked: S.Carr
Designed: M.Godfrey	Approved: S.Carr
Date: 04/03/16	Scale: 1:1250
Container Number:	Revision:
3513874-PB-06-29-DR-J-00001	P03



© Crown copyright and database rights 2015
Ordnance Survey 0100031673
© Getmapping plc.

NOTES

1. THIS IS A C.A.D. DRAWING AND SHOULD NOT BE AMENDED BY HAND.

2. ALL DIMENSIONS IN METRES UNLESS OTHERWISE STATED.

KEY

2+1 CARRIAGEWAY

EARTHWORKS

CUT-OFF DITCH

ATTENUATION POND

FENCE

MAIN RIVER

RIVER DIVERSION

HEALTH AND SAFETY INFORMATION

SIGNIFICANT OR EXCEPTIONAL RISKS ARE IDENTIFIED BELOW

CONSTRUCTION PHASE

1. PLEASE REFER TO THE HAZARD RISK REGISTER AND THE WORKS INFORMATION FOR DETAILS OF THE RISKS ASSOCIATED WITH THIS WORK.

2. IN PREPARATION OF CONSTRUCTION METHOD STATEMENTS CONSIDERATION SHOULD BE GIVEN TO THE CLOSE PROXIMITY OF ANY STRUCTURES THAT MAY BE AFFECTED BY CONSTRUCTION.

3. RESIDUAL HAZARDS ARE LISTED HERE AND REFERENCED ON THE DRAWING.

1. NOTHING SIGNIFICANT OR UNUSUAL.

4. THE CONTRACTOR SHALL REFER TO STATUTORY UNDERTAKERS LAYOUT DRAWINGS AND IDENTIFY LOCATIONS OF EXISTING UNDERGROUND SERVICES PRIOR TO CARRYING OUT EXCAVATION WORKS.

MAINTENANCE / OPERATION / DECOMMISSIONING / DEMOLITION PHASES

1. PLEASE REFER TO THE HAZARD RISK REGISTER AND THE MAINTENANCE AND REPAIR STRATEGY FOR DETAILS OF THE RISKS ASSOCIATED WITH THE MAINTENANCE, OPERATION, DECOMMISSIONING AND DEMOLITION PHASES.

2. THIS DRAWING SHOULD BE READ IN CONJUNCTION WITH THE HEALTH AND SAFETY FILE(S) PRODUCED AND HANDED OVER ON COMPLETION OF THIS PROJECT.

3. RESIDUAL HAZARDS ARE LISTED HERE AND REFERENCED ON THE AS-BUILT DRAWING.

1. NOTHING SIGNIFICANT OR UNUSUAL.

Rev	Date	Description	By	Chk	App
-----	------	-------------	----	-----	-----

INITIAL STATUS OR WIP

ARCADIS

Ulywodraeth Cymru
Welsh Government

RAMBOLL

Balfour Beatty

JONES BROS

CIVIL ENGINEERING UK

WSP

PARSONS BRINCKERHOFF

Ty Glyn, Canol Y Dre, Ruthin Denbighshire Tel: 01824 703661

TACF

Site/Project:

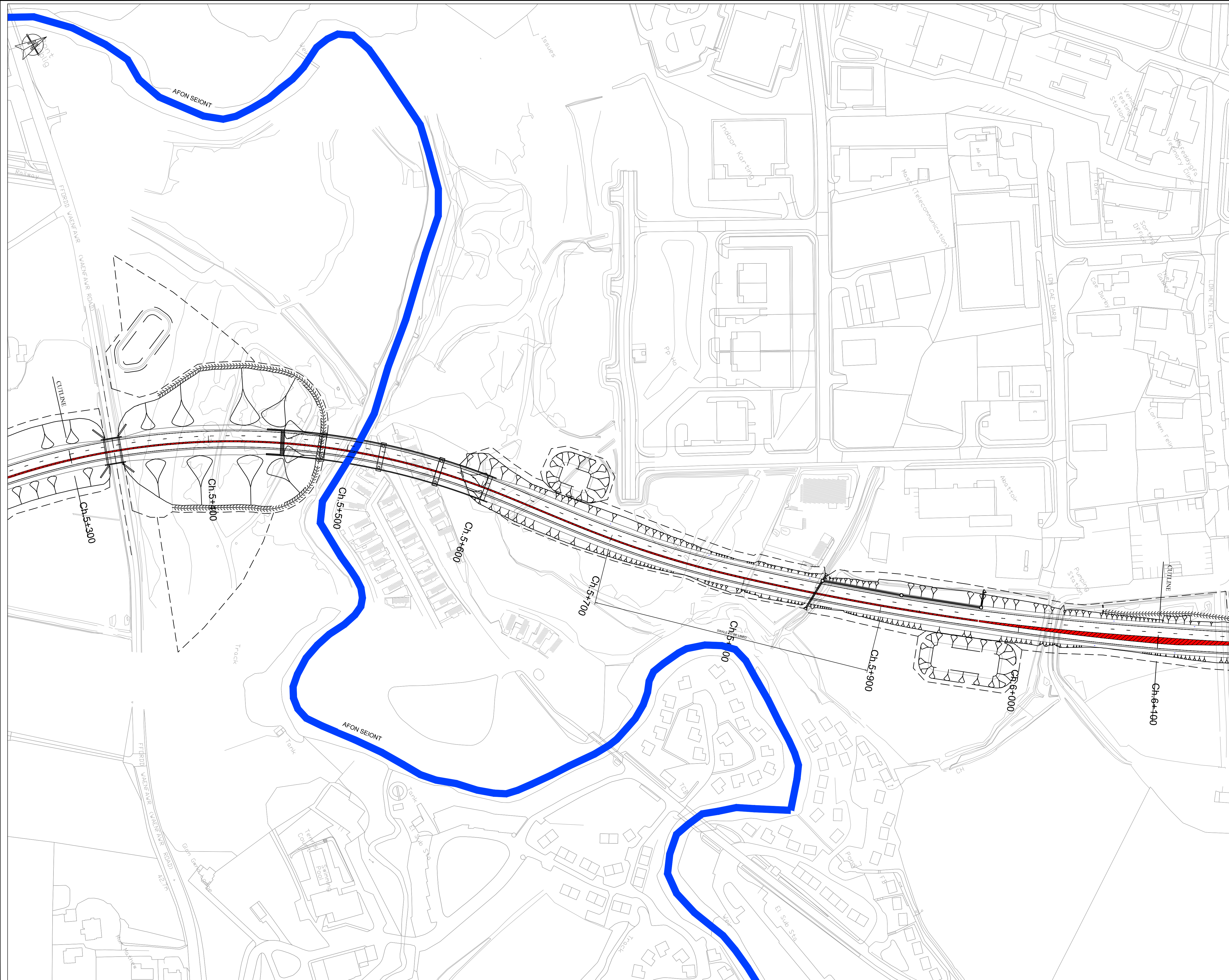
A487 CAERNARFON AND BONTNEWYDD BYPASS

Title:

GENERAL ARRANGEMENT CH3700 to CH5300

Drawn: G.Hopkin	Checked: S.Carr		
Designed: M.Godfrey	Approved: S.Carr		
Date: 04/03/16	Scale: 1:1250	A1	Sheet: 4 of 9
Container Number:	Revision		
3513874-PB-06-37-DR-J-00001	P03		

© Copyright Parsons Brinckerhoff



NOTES

1. THIS IS A C.A.D. DRAWING AND SHOULD NOT BE AMENDED BY HAND.

2. ALL DIMENSIONS IN METRES UNLESS OTHERWISE STATED.

KEY

2+1 CARRIAGEWAY

EARTHWORKS

CUT-OFF DITCH

ATTENUATION POND

FENCE

MAIN RIVER

RIVER DIVERSION

HEALTH AND SAFETY INFORMATION

SIGNIFICANT OR EXCEPTIONAL RISKS ARE IDENTIFIED BELOW

CONSTRUCTION PHASE

1. PLEASE REFER TO THE HAZARD RISK REGISTER AND THE WORKS INFORMATION FOR DETAILS OF THE RISKS ASSOCIATED WITH THIS WORK.

2. IN PREPARATION OF CONSTRUCTION METHOD STATEMENTS CONSIDERATION SHOULD BE GIVEN TO THE CLOSE PROXIMITY OF ANY STRUCTURES THAT MAY BE AFFECTED BY CONSTRUCTION.

3. RESIDUAL HAZARDS ARE LISTED HERE AND REFERENCED ON THE DRAWING.
I. NOTHING SIGNIFICANT OR UNUSUAL.

4. THE CONTRACTOR SHALL REFER TO STATUTORY UNDERTAKERS LAYOUT DRAWINGS AND IDENTIFY LOCATIONS OF EXISTING UNDERGROUND SERVICES PRIOR TO CARRYING OUT EXCAVATION WORKS.

MAINTENANCE / OPERATION / DECOMMISSIONING / DEMOLITION PHASES

1. PLEASE REFER TO THE HAZARD RISK REGISTER AND THE MAINTENANCE AND REPAIR STRATEGY FOR DETAILS OF THE RISKS ASSOCIATED WITH THE MAINTENANCE, OPERATION, DECOMMISSIONING AND DEMOLITION PHASES.

2. THIS DRAWING SHOULD BE READ IN CONJUNCTION WITH THE HEALTH AND SAFETY FILES PRODUCED AND HANDED OVER ON COMPLETION OF THIS PROJECT.

3. RESIDUAL HAZARDS ARE LISTED HERE AND REFERENCED ON THE AS-BUILT DRAWING.
I. NOTHING SIGNIFICANT OR UNUSUAL.

Rev	Date	Description	By	Chk	App
-----	------	-------------	----	-----	-----

INITIAL STATUS OR WIP

ARCADIS

Ulywodraeth Cymru
Welsh Government

RAMBOLL

Balfour Beatty

JONES BROS

CIVIL ENGINEERING UK

WSP

PARSONS BRINCKERHOFF

Ty Glyn, Canol Y Dre, Ruthin Denbighshire Tel: 01824 703661

TACP

Site/Project:

A487 CAERNARFON AND BONTNEWYDD BYPASS

Title:

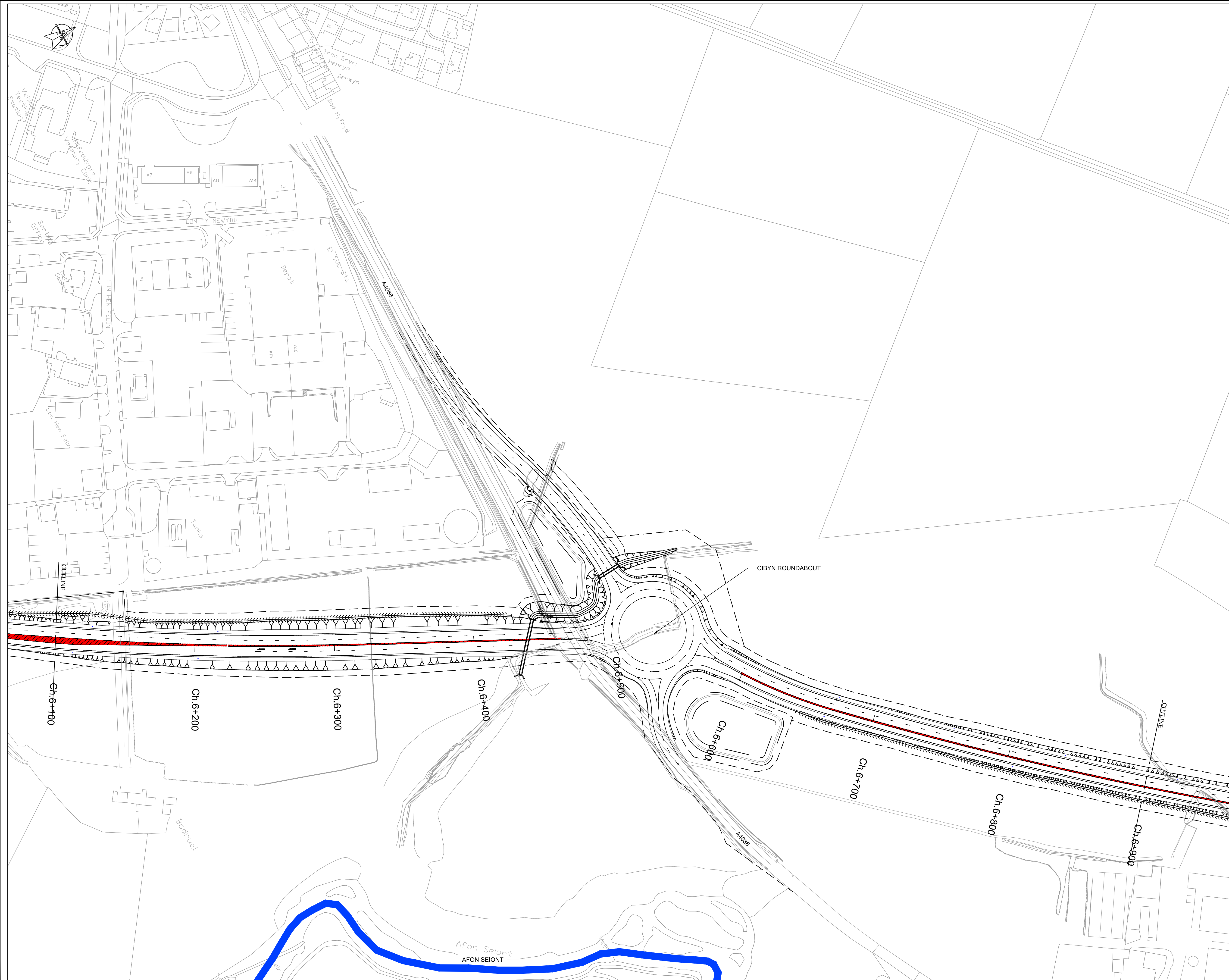
GENERAL ARRANGEMENT
CH5300 to CH6100

Drawn: G.Hopkin	Checked: S.Carr
Designed: M.Godfrey	Approved: S.Carr
Date: 04/03/16	Scale: 1:1250
Container Number:	Revision:

3513874-PB-06-53-DR-J-00001

P03

© Copyright Parsons Brinckerhoff



NOTES

1. THIS IS A C.A.D. DRAWING AND SHOULD NOT BE AMENDED BY HAND.

2. ALL DIMENSIONS IN METRES UNLESS OTHERWISE STATED.

KEY

2+1 CARRIAGEWAY

EARTHWORKS

CUT-OFF DITCH

ATTENUATION POND

FENCE

MAIN RIVER

RIVER DIVERSION

HEALTH AND SAFETY INFORMATION

SIGNIFICANT OR EXCEPTIONAL RISKS ARE IDENTIFIED BELOW

CONSTRUCTION PHASE

1. PLEASE REFER TO THE HAZARD RISK REGISTER AND THE WORKS INFORMATION FOR DETAILS OF THE RISKS ASSOCIATED WITH THIS WORK.

2. IN PREPARATION OF CONSTRUCTION METHOD STATEMENTS CONSIDERATION SHOULD BE GIVEN TO THE CLOSE PROXIMITY OF ANY STRUCTURES THAT MAY BE AFFECTED BY CONSTRUCTION.

3. RESIDUAL HAZARDS ARE LISTED HERE AND REFERENCED ON THE DRAWING.

1. NOTHING SIGNIFICANT OR UNUSUAL.

4. THE CONTRACTOR SHALL REFER TO STATUTORY UNDERTAKERS LAYOUT DRAWINGS AND IDENTIFY LOCATIONS OF EXISTING UNDERGROUND SERVICES PRIOR TO CARRYING OUT EXCAVATION WORKS.

MAINTENANCE / OPERATION / DECOMMISSIONING / DEMOLITION PHASES

1. PLEASE REFER TO THE HAZARD RISK REGISTER AND THE MAINTENANCE AND REPAIR STRATEGY FOR DETAILS OF THE RISKS ASSOCIATED WITH THE MAINTENANCE, OPERATION, DECOMMISSIONING AND DEMOLITION PHASES.

2. THIS DRAWING SHOULD BE READ IN CONJUNCTION WITH THE HEALTH AND SAFETY FILE(S) PRODUCED AND HANDED OVER ON COMPLETION OF THIS PROJECT.

3. RESIDUAL HAZARDS ARE LISTED HERE AND REFERENCED ON THE AS-BUILT DRAWING.

1. NOTHING SIGNIFICANT OR UNUSUAL.

Rev	Date	Description	By	Chk	App
INITIAL STATUS OR WIP					

ARCADIS

Ulywodraeth Cymru
Welsh Government

RAMBOLL

Ulywodraeth Cymru
Welsh Government

Balfour Beatty

JONES BROS

CIVIL ENGINEERING UK

WSP

PARSONS BRINCKERHOFF

Ty Glyn, Canol Y Dre, Ruthin Denbighshire Tel: 01824 703661

TACF

Site/Project:

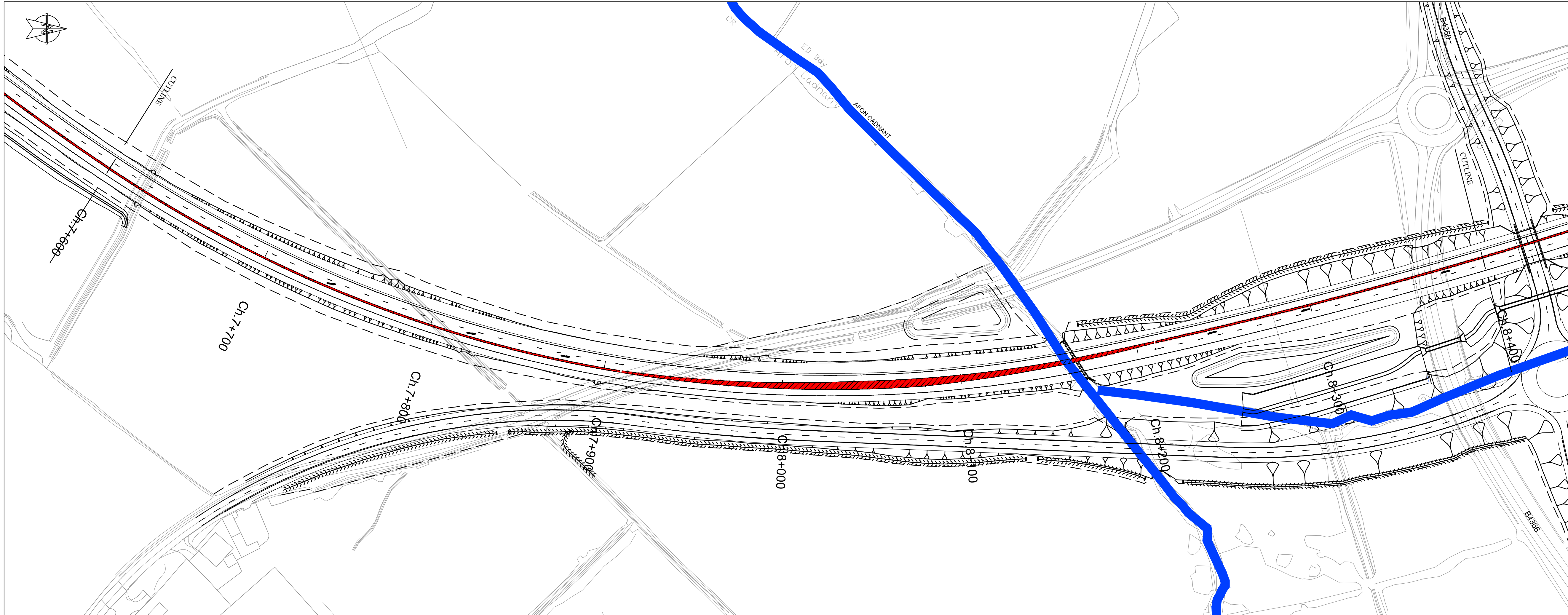
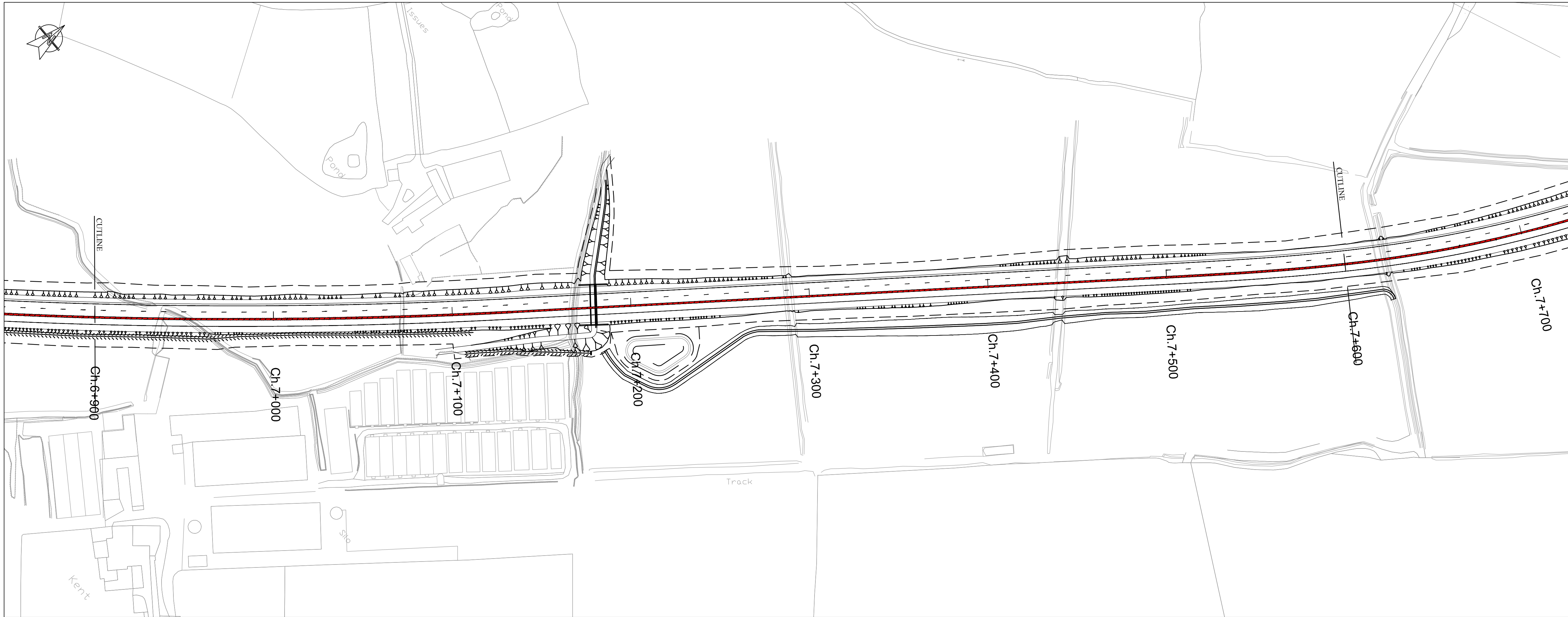
A487 CAERNARFON AND BONTNEWYDD BYPASS

Title:

GENERAL ARRANGEMENT
CH6100 to CH6900

Drawn: G.Hopkin	Checked: S.Carr
Designed: M.Godfrey	Approved: S.Carr
Date: 04/03/16	Scale: 1:1250
Container Number:	Revision:
3513874-PB-06-61-DR-J-00001	P03

© Copyright Parsons Brinckerhoff



© Crown copyright and database rights 2015
Ordnance Survey 0100031673
© Getmapping plc.

NOTES

1. THIS IS A C.A.D. DRAWING AND SHOULD NOT BE AMENDED BY HAND.

2. ALL DIMENSIONS IN METRES UNLESS OTHERWISE STATED.

KEY

2+1 CARRIAGEWAY

EARTHWORKS

CUT-OFF DITCH

ATTENUATION POND

FENCE

MAIN RIVER

RIVER DIVERSION

HEALTH AND SAFETY INFORMATION

SIGNIFICANT OR EXCEPTIONAL RISKS ARE IDENTIFIED BELOW

CONSTRUCTION PHASE

1. PLEASE REFER TO THE HAZARD RISK REGISTER AND THE WORKS INFORMATION FOR DETAILS OF THE RISKS ASSOCIATED WITH THIS WORK.

2. IN PREPARATION OF CONSTRUCTION METHOD STATEMENTS CONSIDERATION SHOULD BE GIVEN TO THE CLOSE PROXIMITY OF ANY STRUCTURES THAT MAY BE AFFECTED BY CONSTRUCTION.

3. RESIDUAL HAZARDS ARE LISTED HERE AND REFERENCED ON THE DRAWING.

1. NOTHING SIGNIFICANT OR UNUSUAL.

4. THE CONTRACTOR SHALL REFER TO STATUTORY UNDERTAKERS LAYOUT DRAWINGS AND IDENTIFY LOCATIONS OF EXISTING UNDERGROUND SERVICES PRIOR TO CARRYING OUT EXCAVATION WORKS.

MAINTENANCE / OPERATION / DECOMMISSIONING / DEMOLITION PHASES

1. PLEASE REFER TO THE HAZARD RISK REGISTER AND THE MAINTENANCE AND REPAIR STRATEGY FOR DETAILS OF THE RISKS ASSOCIATED WITH THE MAINTENANCE, OPERATION, DECOMMISSIONING AND DEMOLITION PHASES.

2. THIS DRAWING SHOULD BE READ IN CONJUNCTION WITH THE HEALTH AND SAFETY FILES PRODUCED AND HANDLED OVER ON COMPLETION OF THIS PROJECT.

3. RESIDUAL HAZARDS ARE LISTED HERE AND REFERENCED ON THE AS-BUILT DRAWING.

1. NOTHING SIGNIFICANT OR UNUSUAL.

Rev	Date	Description	By	Chk	App
-----	------	-------------	----	-----	-----

INITIAL STATUS OR WIP

ARCADIS

Ulywodraeth Cymru
Welsh Government

RAMBOLL

Balfour Beatty

JONES BROS

CIVIL ENGINEERING UK

WSP

PARSONS BRINCKERHOFF

Ty Glyn, Canol Y Dre, Ruthin Denbighshire Tel: 01824 703661

TACF

Site/Project:

A487 CAERNARFON AND BONTNEWYDD BYPASS

Title:

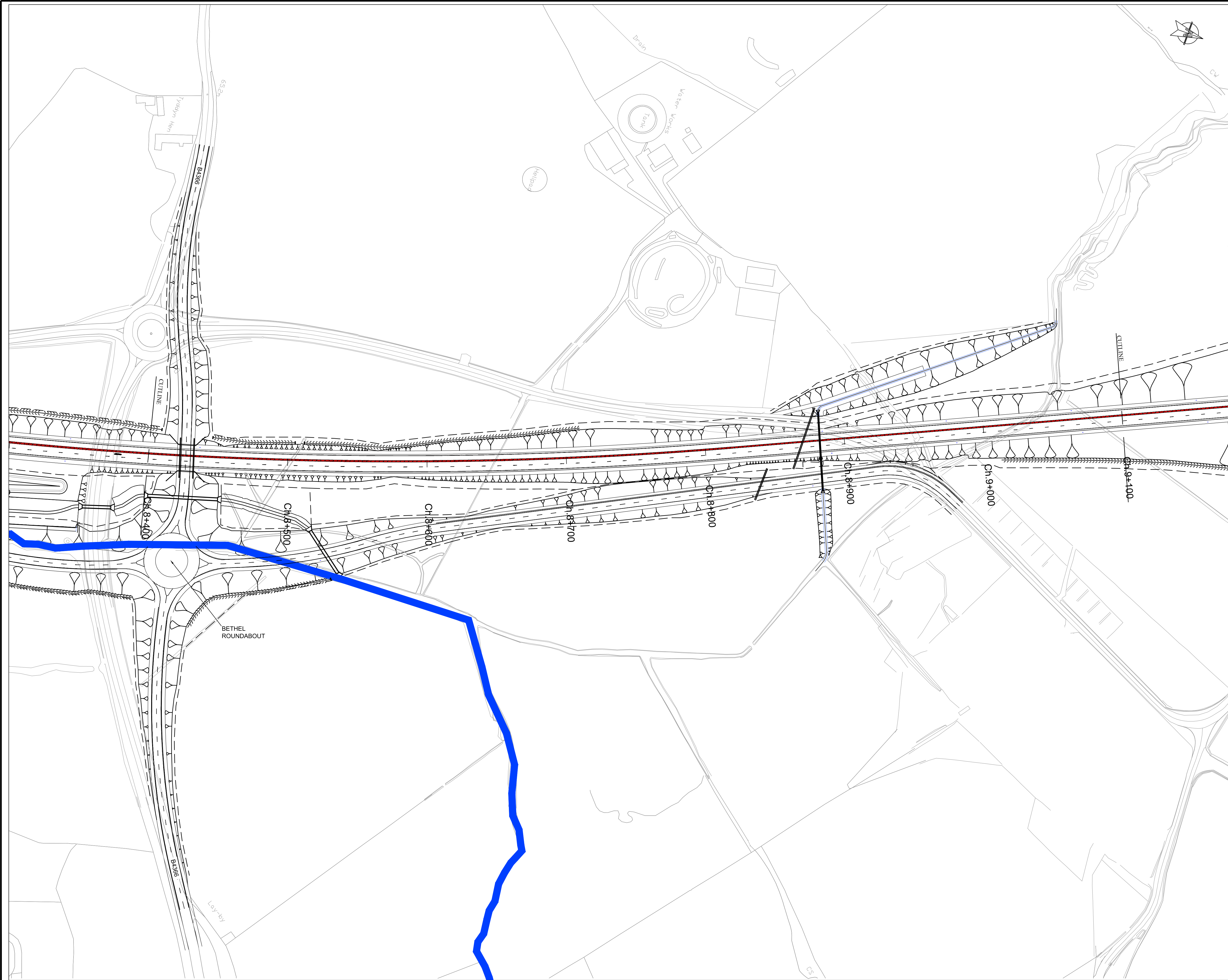
GENERAL ARRANGEMENT
CH6900 to CH8400

Drawn: G.Hopkin	Checked: S.Carr
Designed: M.Godfrey	Approved: S.Carr
Date: 04/03/16	Scale: 1:1250
Container Number:	Revision:

3513874-PB-06-69-DR-J-00001

P03

© Copyright Parsons Brinckerhoff



NOTES

1. THIS IS A C.A.D. DRAWING AND SHOULD NOT BE AMENDED BY HAND.

2. ALL DIMENSIONS IN METRES UNLESS OTHERWISE STATED.

KEY

2+1 CARRIAGEWAY

EARTHWORKS

CUT-OFF DITCH

ATTENUATION POND

FENCE

MAIN RIVER

RIVER DIVERSION

HEALTH AND SAFETY INFORMATION

SIGNIFICANT OR EXCEPTIONAL RISKS ARE IDENTIFIED BELOW

CONSTRUCTION PHASE:

1. PLEASE REFER TO THE HAZARD RISK REGISTER AND THE WORKS INFORMATION FOR DETAILS OF THE RISKS ASSOCIATED WITH THIS WORK.

2. IN PREPARATION OF CONSTRUCTION METHOD STATEMENTS CONSIDERATION SHOULD BE GIVEN TO THE CLOSE PROXIMITY OF ANY STRUCTURES THAT MAY BE AFFECTED BY CONSTRUCTION.

3. RESIDUAL HAZARDS ARE LISTED HERE AND REFERENCED ON THE DRAWING.

1. NOTHING SIGNIFICANT OR UNUSUAL.

4. THE CONTRACTOR SHALL REFER TO STATUTORY UNDERTAKERS LAYOUT DRAWINGS AND IDENTIFY LOCATIONS OF EXISTING UNDERGROUND SERVICES PRIOR TO CARRYING OUT EXCAVATION WORKS.

MAINTENANCE / OPERATION / DECOMMISSIONING / DEMOLITION PHASES:

1. PLEASE REFER TO THE HAZARD RISK REGISTER AND THE MAINTENANCE AND REPAIR STRATEGY FOR DETAILS OF THE RISKS ASSOCIATED WITH THE MAINTENANCE, OPERATION, DECOMMISSIONING AND DEMOLITION PHASES.

2. THIS DRAWING SHOULD BE READ IN CONJUNCTION WITH THE HEALTH AND SAFETY FILE(S) PRODUCED AND HANDED OVER ON COMPLETION OF THIS PROJECT.

3. RESIDUAL HAZARDS ARE LISTED HERE AND REFERENCED ON THE AS-BUILT DRAWING.

1. NOTHING SIGNIFICANT OR UNUSUAL.

Rev	Date	Description	By	Chk	App

INITIAL STATUS OR WIP

ARCADIS

Uywodraeth Cymru
Welsh Government

RAMBOLL

Balfour Beatty

JONES BROS

CIVIL ENGINEERING UK

WSP

PARSONS BRINCKERHOFF

Ty Glyn, Canol Y Dre, Ruthin Denbighshire Tel: 01824 703661

TACP

Site/Project:

A487 CAERNARFON AND BONTNEWYDD BYPASS

Title:

GENERAL ARRANGEMENT
CH8400 to CH9100

Drawn: G.Hopkin

Checked: S.Carr

Designed: M.Godfrey

Approved: S.Carr

Date: 04/03/16

Scale: 1:1250

A1

Sheet: 8 OF 9

Container Number:

3513874-PB-06-84-DR-J-00001

Revision:

P03

© Copyright Parsons Brinckerhoff



NOTES

1. THIS IS A C.A.D. DRAWING AND SHOULD NOT BE AMENDED BY HAND.

2. ALL DIMENSIONS IN METRES UNLESS OTHERWISE STATED.

KEY

2+1 CARRIAGEWAY

EARTHWORKS

CUT-OFF DITCH

ATTENUATION POND

FENCE

MAIN RIVER

RIVER DIVERSION

HEALTH AND SAFETY INFORMATION

SIGNIFICANT OR EXCEPTIONAL RISKS ARE IDENTIFIED BELOW

CONSTRUCTION PHASE:

1. PLEASE REFER TO THE HAZARD RISK REGISTER AND THE WORKS INFORMATION FOR DETAILS OF THE RISKS ASSOCIATED WITH THIS WORK.

2. IN PREPARATION OF CONSTRUCTION METHOD STATEMENTS CONSIDERATION SHOULD BE GIVEN TO THE CLOSE PROXIMITY OF ANY STRUCTURES THAT MAY BE AFFECTED BY CONSTRUCTION.

3. RESIDUAL HAZARDS ARE LISTED HERE AND REFERENCED ON THE DRAWING.

1. NOTHING SIGNIFICANT OR UNUSUAL.

4. THE CONTRACTOR SHALL REFER TO STATUTORY UNDERTAKERS LAYOUT DRAWINGS AND IDENTIFY LOCATIONS OF EXISTING UNDERGROUND SERVICES PRIOR TO CARRYING OUT EXCAVATION WORKS.

MAINTENANCE / OPERATION / DECOMMISSIONING / DEMOLITION PHASES:

1. PLEASE REFER TO THE HAZARD RISK REGISTER AND THE MAINTENANCE AND REPAIR STRATEGY FOR DETAILS OF THE RISKS ASSOCIATED WITH THE MAINTENANCE, OPERATION, DECOMMISSIONING AND DEMOLITION PHASES.

2. THIS DRAWING SHOULD BE READ IN CONJUNCTION WITH THE HEALTH AND SAFETY FILE(S) PRODUCED AND HANDED OVER ON COMPLETION OF THIS PROJECT.

3. RESIDUAL HAZARDS ARE LISTED HERE AND REFERENCED ON THE AS-BUILT DRAWING.

1. NOTHING SIGNIFICANT OR UNUSUAL.

Rev	Date	Description	By	Chk	App
INITIAL STATUS OR WIP					

ARCADIS

Uywdraeth Cymru
Welsh Government

RAMBOLL

Balfour Beatty

JONES BROS

CIVIL ENGINEERING UK

WSP

PARSONS BRINCKERHOFF

Ty Glyn, Canol Y Dre, Ruthin Denbighshire Tel: 01824 703661

TACP

Site/Project:

A487 CAERNARFON AND BONTNEWYDD BYPASS

Title:

GENERAL ARRANGEMENT
CH9100 to END

Drawn: G.Hopkin	Checked: S.Carr		
Designed: M.Godfrey	Approved: S.Carr		
Date: 04/03/16	Scale: 1:1250	A1	Sheet: 1 OF 1
Container Number:			Revision:
3513874-PB-06-91-DR-J-00001			P03

© Copyright Parsons Brinckerhoff