Legend

- Permanent highway land within fenceline, including water treatment areas
- Other permanent land take e.g. mitigation planting.
- Temporary construction land

Landholding

- 132a : Gwaunshunbrown Farm
- 102c : Walk Farm
- 64a : Hollywood Farm
- 135a; b;136b : Cefn Llogell
- 29d;e;f : Pant rhiw goch farm
- 139b : Myrtle Cottage
- 49c;e : New Park Farm
- 140 : Ty'n y Brwyn
- 130a; b

Llywodraeth Cymru
Welsh Government

Environmental Statement

Landholdings

Figure: R15.8a	Revision: -
Date: September 2016	Status: AT ISSUE
Drawn: CR	Checked: JT

Scale: A3 @ 1:10,000

0 500 m

N

© Crown copyright and database right 2016.Ordnance Survey 100021874. Welsh Government.
© Hawlfraint a hawliau cronfa ddata'r Goron 2016. Rhif Trwdded yr Arolwg Ordnans 100021874.

dwg ref: 8235-0318-20

dwg ref: 8235-0318-20 Contains Ordnance Survey data © Crown copyright and database right 2015

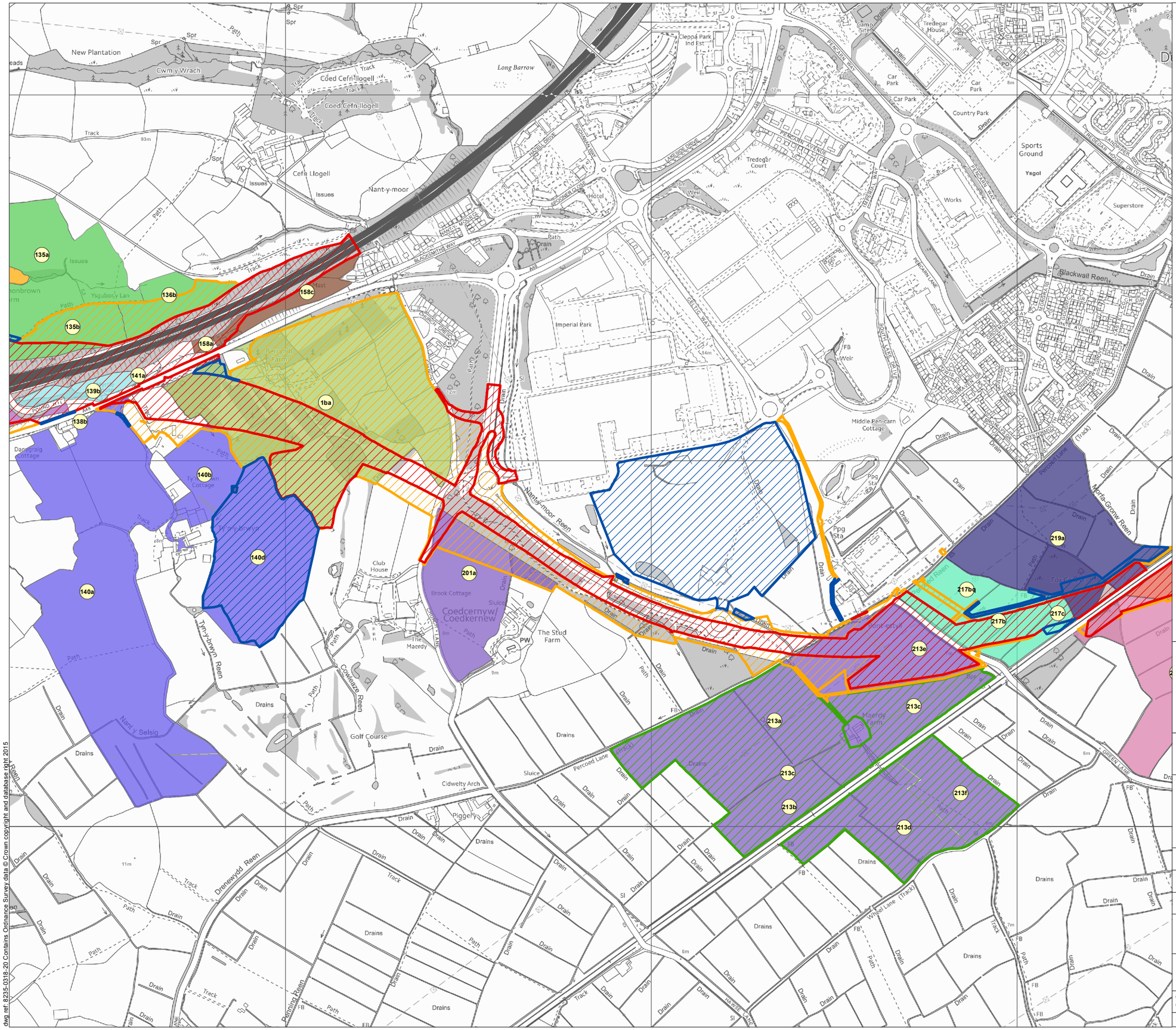

dwg ref: 8235-0318-20 Contains Ordnance Survey data © Crown copyright and database right 2015

Legend

- Permanent highway land within fenceline, including water treatment areas
- Other permanent land take e.g. mitigation planting.
- Temporary construction land
- Ecological mitigation

Landholding

- 221c : Fair Orchard Farm
- 132a : Gwaunshunbrown Farm
- 135a; b;136b : Cefn Llogell
- 201a; 213a;b;d;c;e;f : Maerdy Farm
- 158a;c : Berryhill Cottage
- 139b : Myrtle Cottage
- 217 : Ty Mawr Farm
- 218b : Church Farm, St Brides
- 219a : Pencarn Farms
- 140 : Ty'n y Brwyn
- 130a; b

Welsh Government

- 1ba : Berryhill Farm

Llywodraeth Cymru
Welsh Government

Environmental Statement

Landholdings

Figure: R15.8b	Revision: -
Date: September 2016	Status: AT ISSUE
Drawn: CR	Checked: JT

Scale: A3 @ 1:10,000

0 500 m

N

© Crown copyright and database right 2016.Ordnance Survey 100021874. Welsh Government.
© Hawlfraint a hawliau cronfa ddata'r Goron 2016. Rhif Trwdded yr Arolwg Ordnans 100021874.

dwg ref: 8235-0318-20

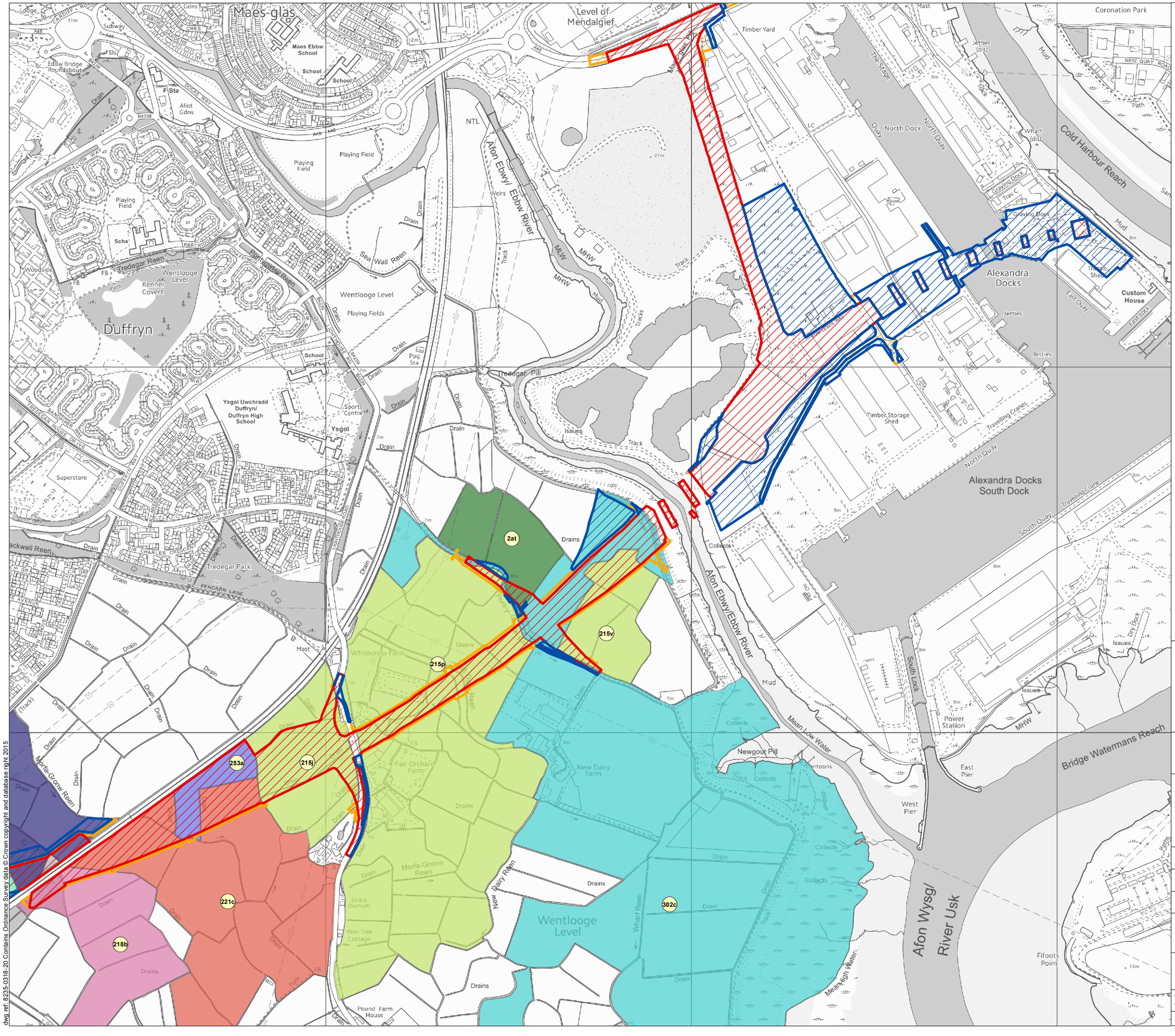

Legend

- Permanent highway land within fenceline, including water treatment areas
- Other permanent land take e.g. mitigation planting.
- Temporary construction land

Landholding

- 221c : Fair Orchard Farm
- 253a : Machen Fach Farm
- 302c: New Dairy Farm
- 217 : Ty Mawr Farm
- 218b : Church Farm, St Brides
- 219a : Pencarn Farms
- 215 : Fair Orchard Farm
- 2at : Newport City Council (Fair Orchard)

Llywodraeth Cymru
Welsh Government

Environmental Statement

Landholdings

Figure: R15.8c	Revision: -
Date: September 2016	Status: AT ISSUE
Drawn: CR	Checked: JT

Scale: A3 @ 1:10,000

0 500 m

N

© Crown copyright and database right 2016.Ordnance Survey 100021874. Welsh Government.
© Hawlfraint a hawliau cronfa ddata'r Goron 2016. Rhif Trwdded yr Arolwg Ordnans 100021874.

dwg ref: 8235-0318-20

dwg ref: 8235-0318-20 Contains Ordnance Survey data © Crown copyright and database right 2015

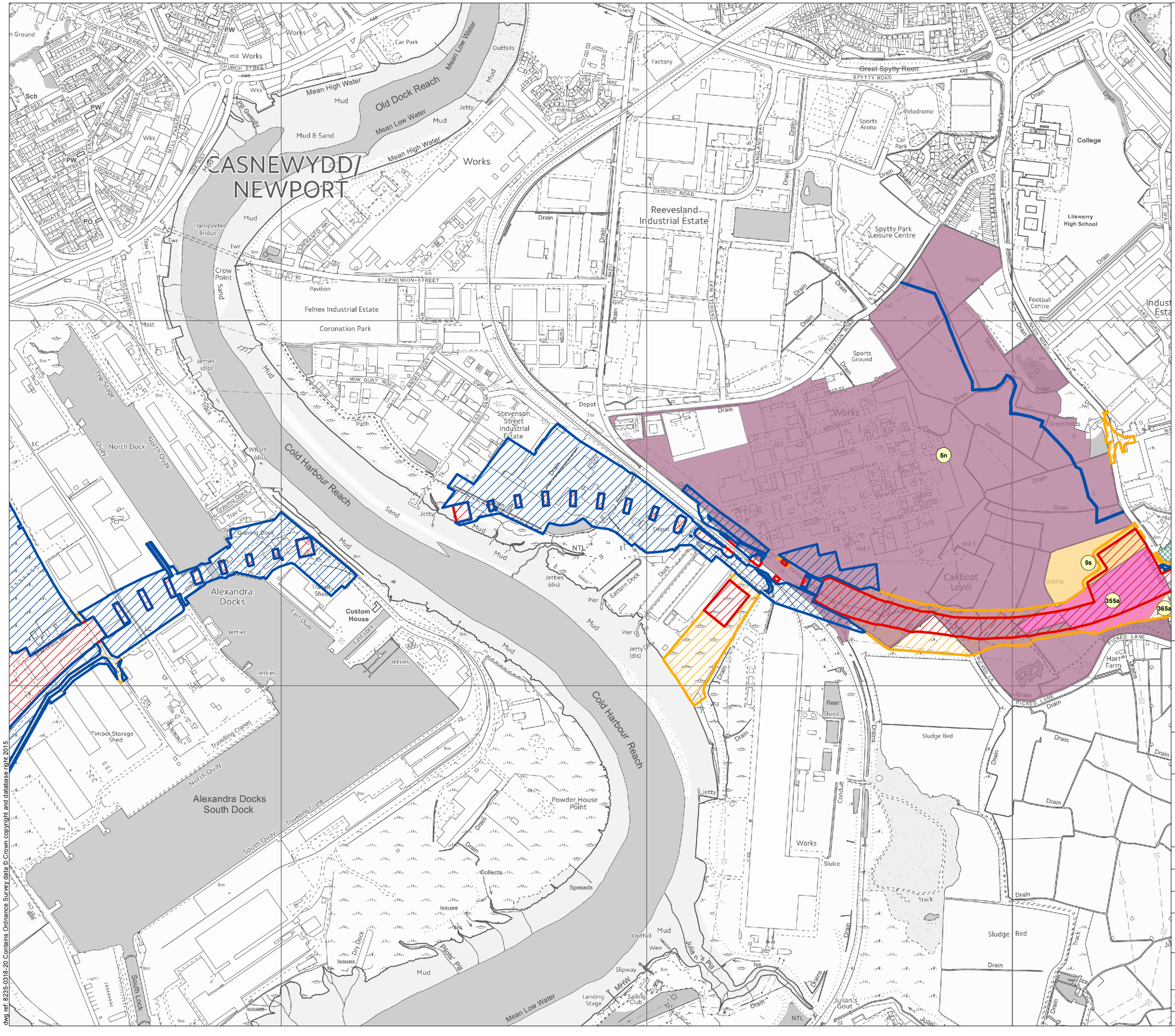

Legend

- Permanent highway land within fenceline, including water treatment areas
- Other permanent land take e.g. mitigation planting.
- Temporary construction land

Landholding

- 355a : Lower Pill Farm, Nash
- 5s : Eastman (Solutia) Tenant- Great House Farm
- 5n : Eastman (Solutia)

Welsh Government

- 1cc : Land West of Julian's Reen

Llywodraeth Cymru
Welsh Government

Environmental Statement

Landholdings

Figure: R15.8d	Revision: -
Date: September 2016	Status: AT ISSUE
Drawn: CR	Checked: JT

Scale: A3 @ 1:10,000

0 500 m

N

© Crown copyright and database right 2016.Ordnance Survey 100021874. Welsh Government.
© Hawlfraint a hawliau cronfa ddata'r Goron 2016. Rhif Trwdded yr Arolwg Ordnans 100021874.

dwg ref: 8235-0318-20

dwg ref: 8235-0318-20 Contains Ordnance Survey data © Crown copyright and database right 2015

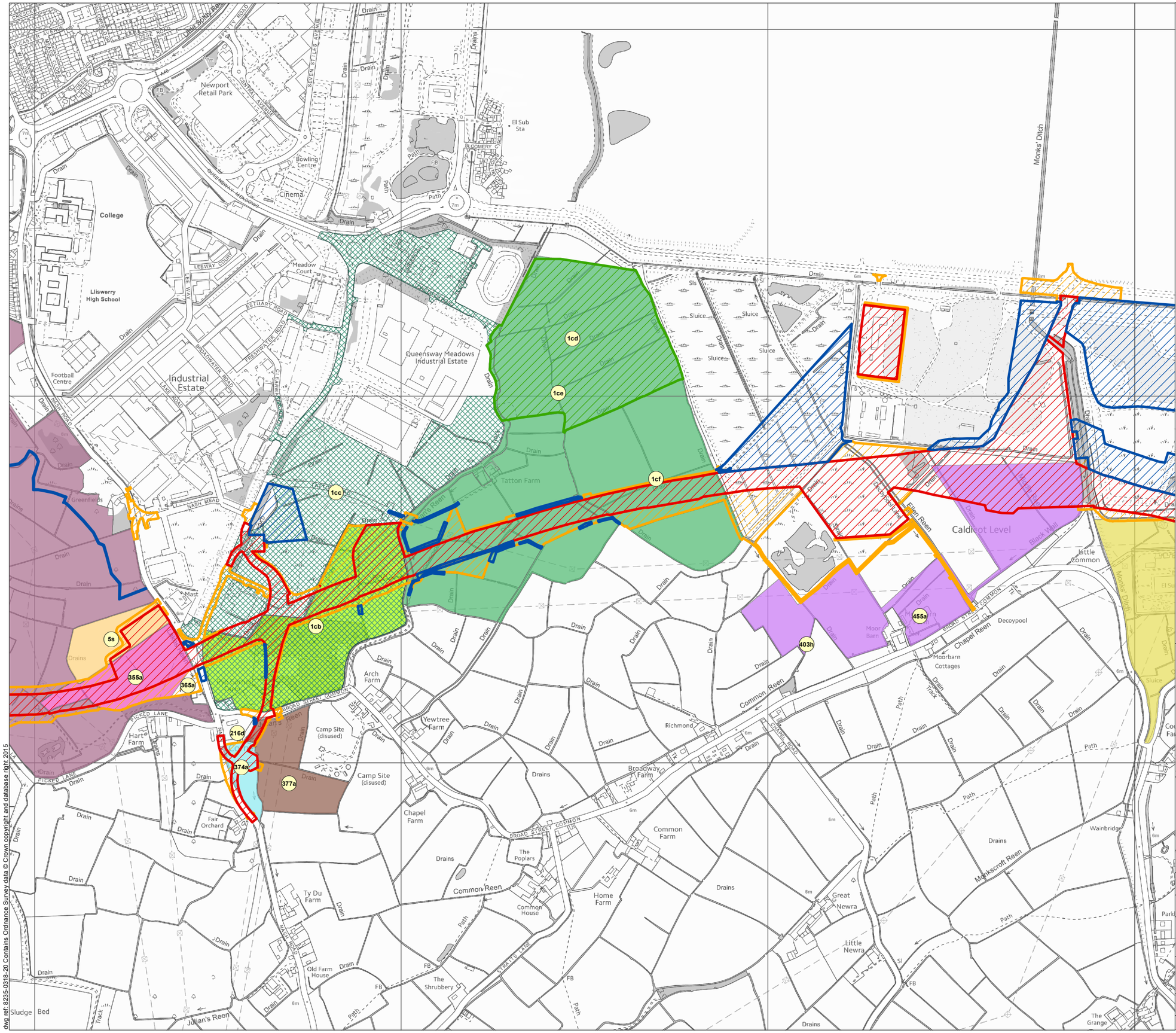

Legend

- Permanent highway land within fenceline, including water treatment areas
- Other permanent land take e.g. mitigation planting.
- Temporary construction land
- Ecological mitigation

Landholding

- 374a : Arch Farm
- 387c : TATA Tenant- Great Newra Farm
- 355a : Lower Pill Farm, Nash
- 377a : Pill Farm
- 455a : Lower Grange Farm
- 5s : Eastman (Solutia) Tenant- Great House Farm
- 5n : Eastman (Solutia)

Welsh Government

- 1cb : Rosedew Farm
- 1cc : Land West of Julian's Reen
- 1cd;ce;cf;cg : East of Julian's Reen

Llywodraeth Cymru
Welsh Government

Environmental Statement

Landholdings

Figure: R15.8e	Revision: -
Date: September 2016	Status: AT ISSUE
Drawn: CR	Checked: JT

Scale: A3 @ 1:10,000

0 500m

N

© Crown copyright and database right 2016.Ordnance Survey 100021874. Welsh Government.
© Hawlfraint a hawliau cronfa ddata'r Goron 2016. Rhif Trwdded yr Arolwg Ordnans 100021874.

dwg ref: 8235-0318-20

dwg ref: 8235-0318-20 Contains Ordnance Survey data © Crown copyright and database right 2015

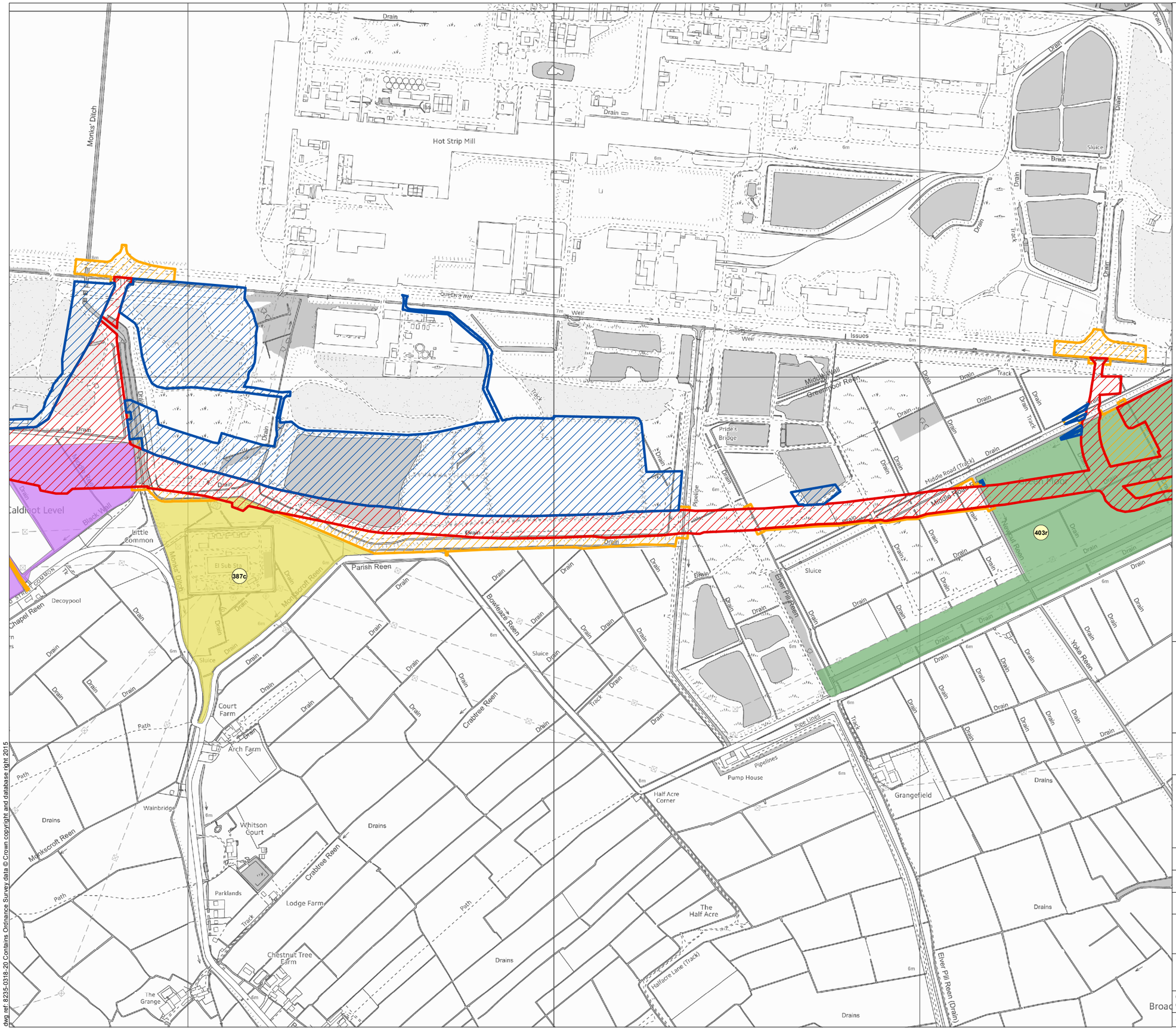

Legend

- Permanent highway land within fenceline, including water treatment areas
- Other permanent land take e.g. mitigation planting.
- Temporary construction land

Landholding

- 387c : TATA Tenant- Great Newra Farm
- 455a : Lower Grange Farm
- 403r : TATA- North Court Farm

Llywodraeth Cymru
Welsh Government

Environmental Statement

Landholdings

Figure: R15.8f	Revision: -
Date: September 2016	Status: AT ISSUE
Drawn: CR	Checked: JT

Scale: A3 @ 1:10,000

0 500 m

N

© Crown copyright and database right 2016.Ordnance Survey 100021874. Welsh Government.
© Hawlfraint a hawliau cronfa ddata'r Goron 2016. Rhif Trwdded yr Arolwg Ordnans 100021874.

dwg ref: 8235-0318-20

dwg ref: 8235-0318-20 Contains Ordnance Survey data © Crown copyright and database right 2015

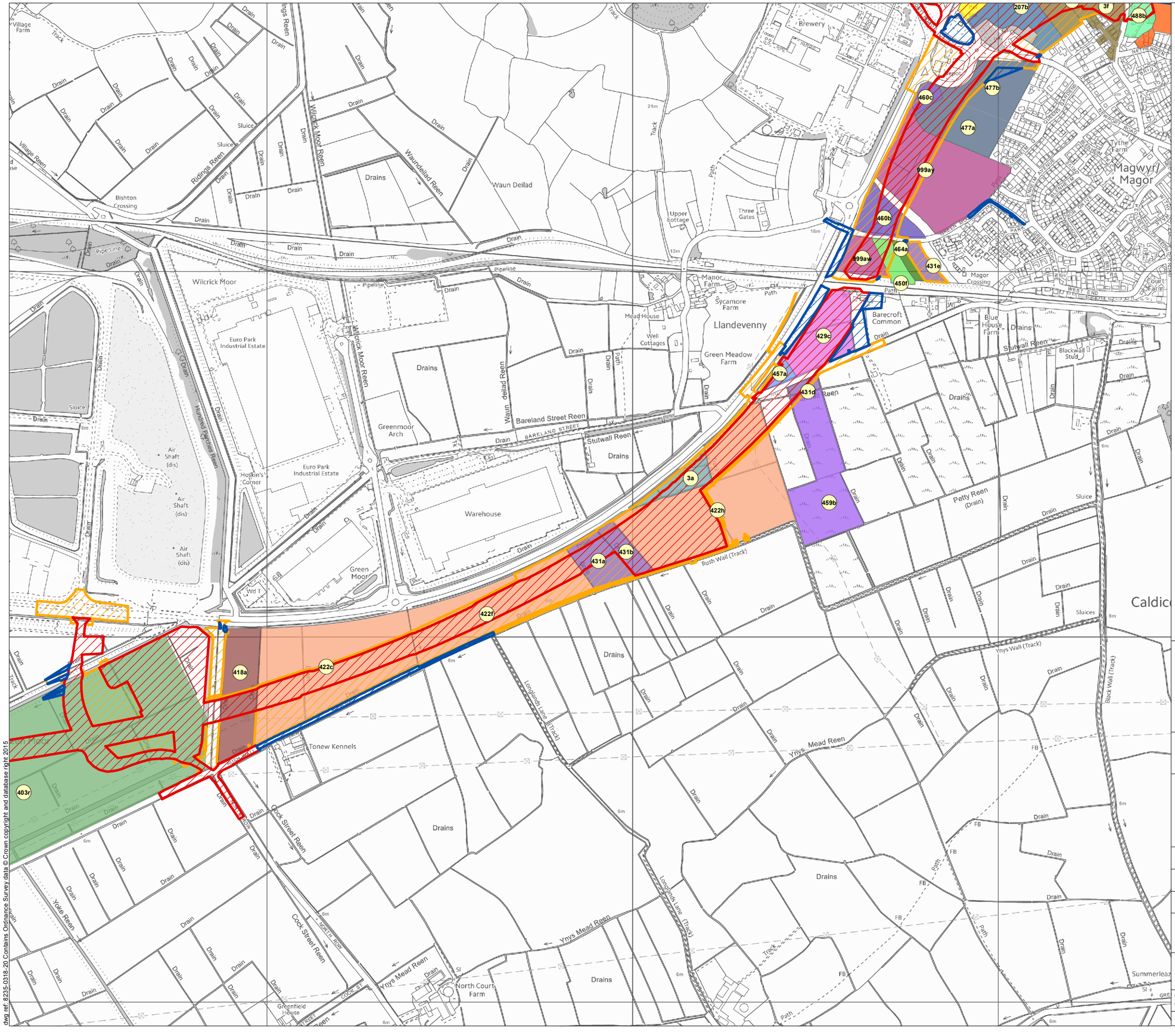

Legend

- Permanent highway land within fenceline, including water treatment areas
- Other permanent land take e.g. mitigation planting.
- Temporary construction land

Landholding

- 464b : Redwick Dairy
- 422 : North Court Farm
- 431 : Hendrew Farm
- 464a
- 3a
- 488b : Langley Villa
- 412b : Redwick Dairy
- 477f : Green Farm
- 999aw; ay
- 457a
- 403r : TATA- North Court Farm
- 459b : Gwent Wildlife Trust
- 207b : Redwick Dairy
- 429c : Red House farm
- 418a
- 450f : Uppel Cottage
- 460b; c

Monmouthshire

- 3ai
- 3e
- 3f

Llywodraeth Cymru
Welsh Government

Environmental Statement

Landholdings

Figure: R15.8g	Revision: -
Date: September 2016	Status: AT ISSUE
Drawn: CR	Checked: JT

Scale: A3 @ 1:10,000

0 500 m

N

© Crown copyright and database right 2016.Ordnance Survey 100021874. Welsh Government.
© Hawlfraint a hawliau cronfa ddata'r Goron 2016. Rhif Trwdded yr Arolwg Ordnans 100021874.

dwg ref: 8235-0318-20

dwg ref: 8235-0318-20 Contains Ordnance Survey data © Crown copyright and database right 2015

Legend

- Permanent highway land within fenceline, including water treatment areas
- Other permanent land take e.g. mitigation planting.
- Temporary construction land
- Ecological mitigation

Landholding

- 495b
- 464b : Redwick Dairy
- 410b;c : Upper Grange Farm
- 431 : Hendrew Farm
- 464a
- 488b : Langley Villa
- 412b : Redwick Dairy
- 477f : Green Farm
- 510a : Orchard Farm
- 999aw; ay
- 500a; b
- 511 : Court Farm
- 207b : Redwick Dairy
- 514 : Great House, Undy
- 515: The Old Court
- 516a;520a : Green Farm
- 450f : Uppel Cottage
- 490a;d : Beeches
- 507a : Knolbury
- 460b; c

Monmouthshire

- 3ai
- 3bd
- 3bk;3bw : Oaklands Farm
- 3bo;bq;cz : Rockfield Farm
- 3e
- 3f

Caldicot Moor

- 523a : Res Uk & Ireland Limited

Llywodraeth Cymru
Welsh Government

Environmental Statement

Landholdings

Figure: R15.8h	Revision: -
Date: September 2016	Status: AT ISSUE
Drawn: CR	Checked: JT

Scale: A3 @ 1:10,000

0 500m

N

© Crown copyright and database right 2016.Ordnance Survey 100021874. Welsh Government.
© Hawlfraint a hawliau cronfa ddata'r Goron 2016. Rhif Trwdded yr Arolwg Ordnans 100021874.

dwg ref: 8235-0318-20

dwg ref: 8235-0318-20 Contains Ordnance Survey data © Crown copyright and database right 2015

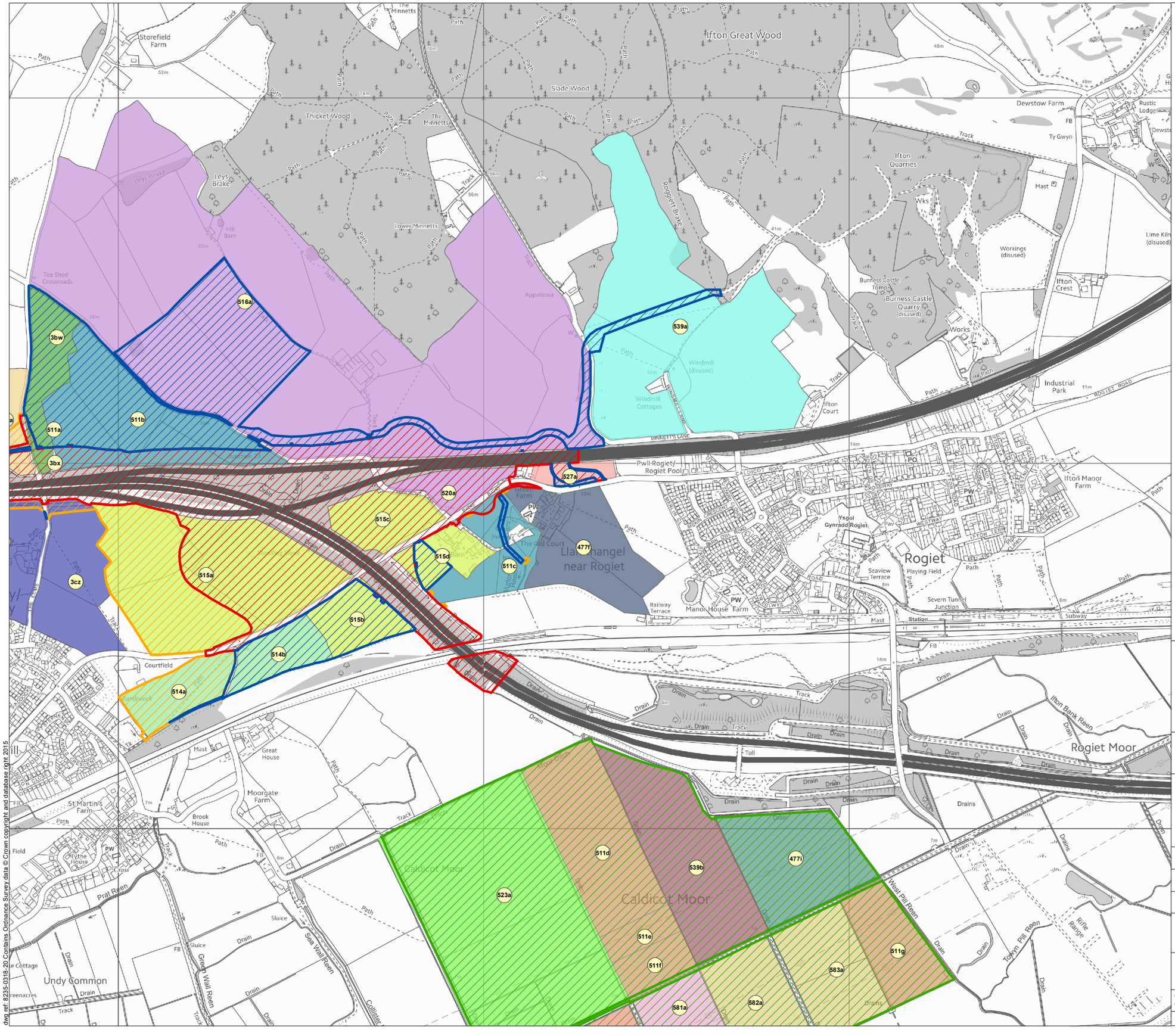

Legend

- Permanent highway land within fenceline, including water treatment areas
- Other permanent land take e.g. mitigation planting.
- Temporary construction land
- Ecological mitigation

Landholding

- 527a
- 477f : Green Farm
- 510a : Orchard Farm
- 511 : Court Farm
- 514 : Great House, Undy
- 515: The Old Court
- 516a;520a : Green Farm
- 539a : Windmill Cottages

Monmouthshire

- 3bk;3bw : Oaklands Farm
- 3bo;bq;cz : Rockfield Farm

Caldicot Moor

- 523a : Res Uk & Ireland Limited
- 539b : Windmill Cottage
- 477e; i : Green Farm
- 511d; e; f; g : Court Farm
- 581a; 588a; Green Farm
- 582a; 583a; 590a : Barnetts Farm
- 580a : Old Court

Llywodraeth Cymru
Welsh Government

Environmental Statement

Landholdings

Figure: R15.8i	Revision: -
Date: September 2016	Status: AT ISSUE
Drawn: CR	Checked: JT

Scale: A3 @ 1:10,000

0 500 m

N

© Crown copyright and database right 2016.Ordnance Survey 100021874. Welsh Government.
© Hawlfraint a hawliau cronfa ddata'r Goron 2016. Rhif Trwdded yr Arolwg Ordnans 100021874.

dwg ref: 8235-0318-20

dwg ref: 8235-0318-20 Contains Ordnance Survey data © Crown copyright and database right 2015

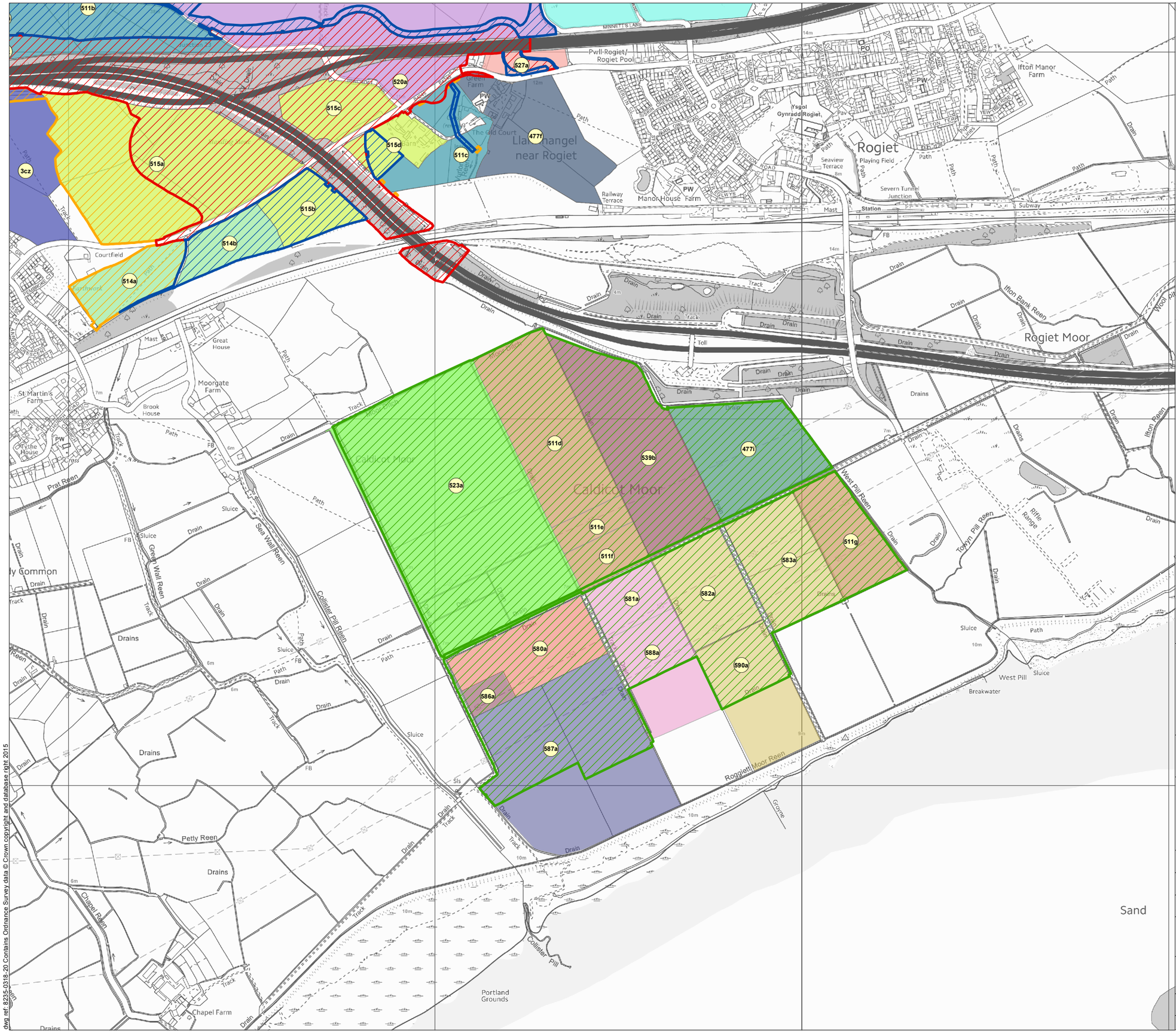

Legend

- Permanent highway land within fenceline, including water treatment areas
- Other permanent land take e.g. mitigation planting.
- Temporary construction land
- Ecological mitigation

Landholding

- 527a
- 477f : Green Farm
- 511 : Court Farm
- 514 : Great House, Undy
- 515: The Old Court
- 516a;520a : Green Farm
- 539a : Windmill Cottages

Monmouthshire

- 3bo;bq;cz : Rockfield Farm

Caldicot Moor

- 523a : Res Uk & Ireland Limited
- 539b : Windmill Cottage
- 477e; i : Green Farm
- 511d; e; f; g : Court Farm
- 586a
- 581a; 588a; Green Farm
- 582a; 583a; 590a : Barnetts Farm
- 580a : Old Court
- 587a : Barnetts Farm

Llywodraeth Cymru
Welsh Government

Environmental Statement

Landholdings

Figure: R15.8j	Revision: -
Date: September 2016	Status: AT ISSUE
Drawn: CR	Checked: JT

Scale: A3 @ 1:10,000

0 500m

N

© Crown copyright and database right 2016.Ordnance Survey 100021874. Welsh Government.
© Hawlfraint a hawliau cronfa ddata'r Goron 2016. Rhif Trwdded yr Arolwg Ordnans 100021874.

dwg ref: 8235-0318-20

dwg ref: 8235-0318-20 Contains Ordnance Survey data © Crown copyright and database right 2015