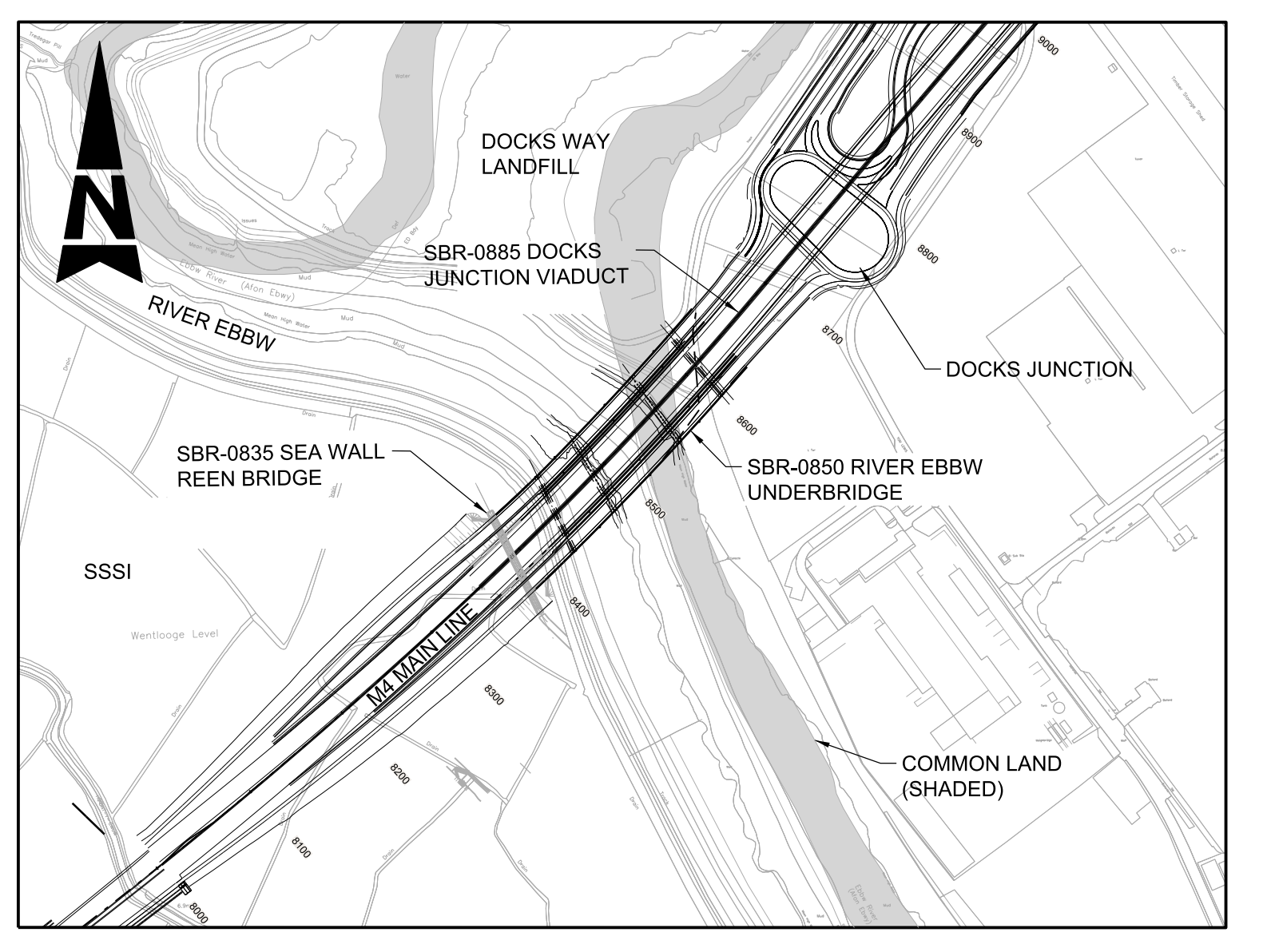
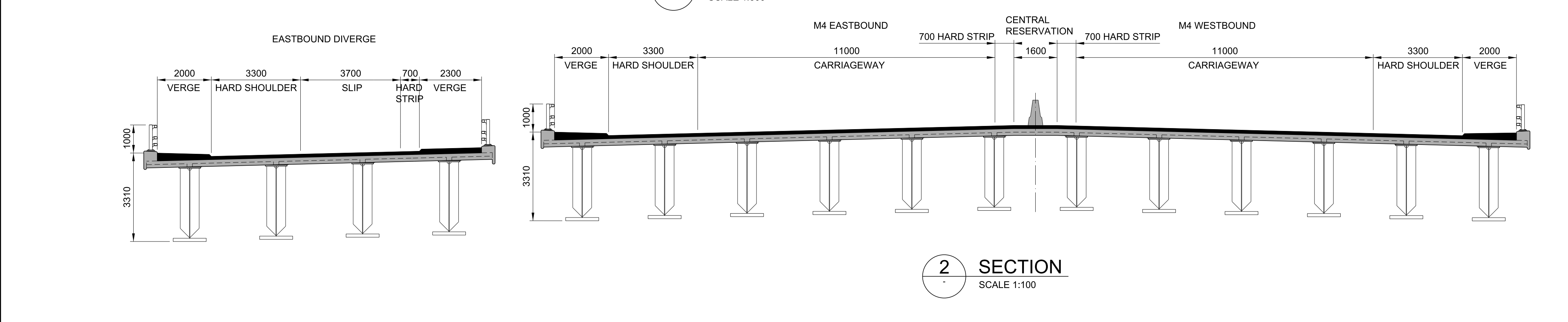
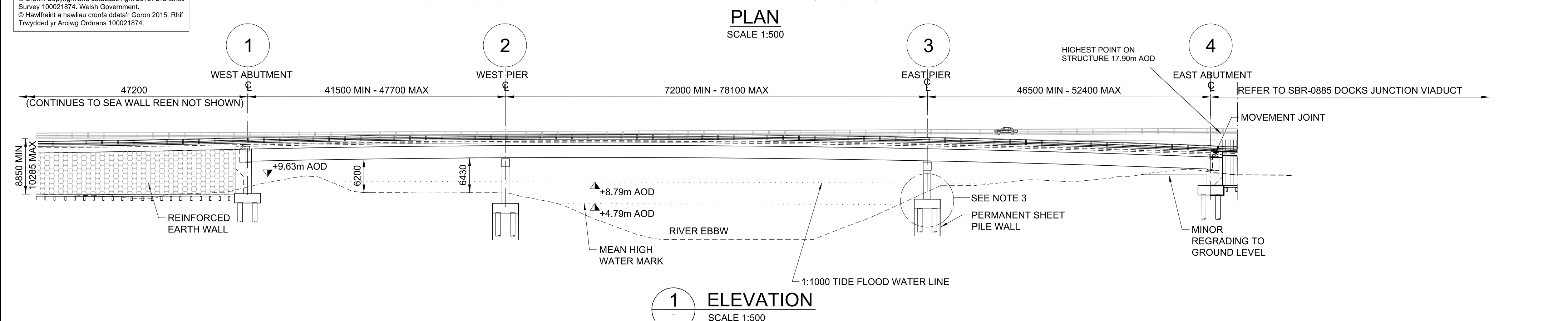
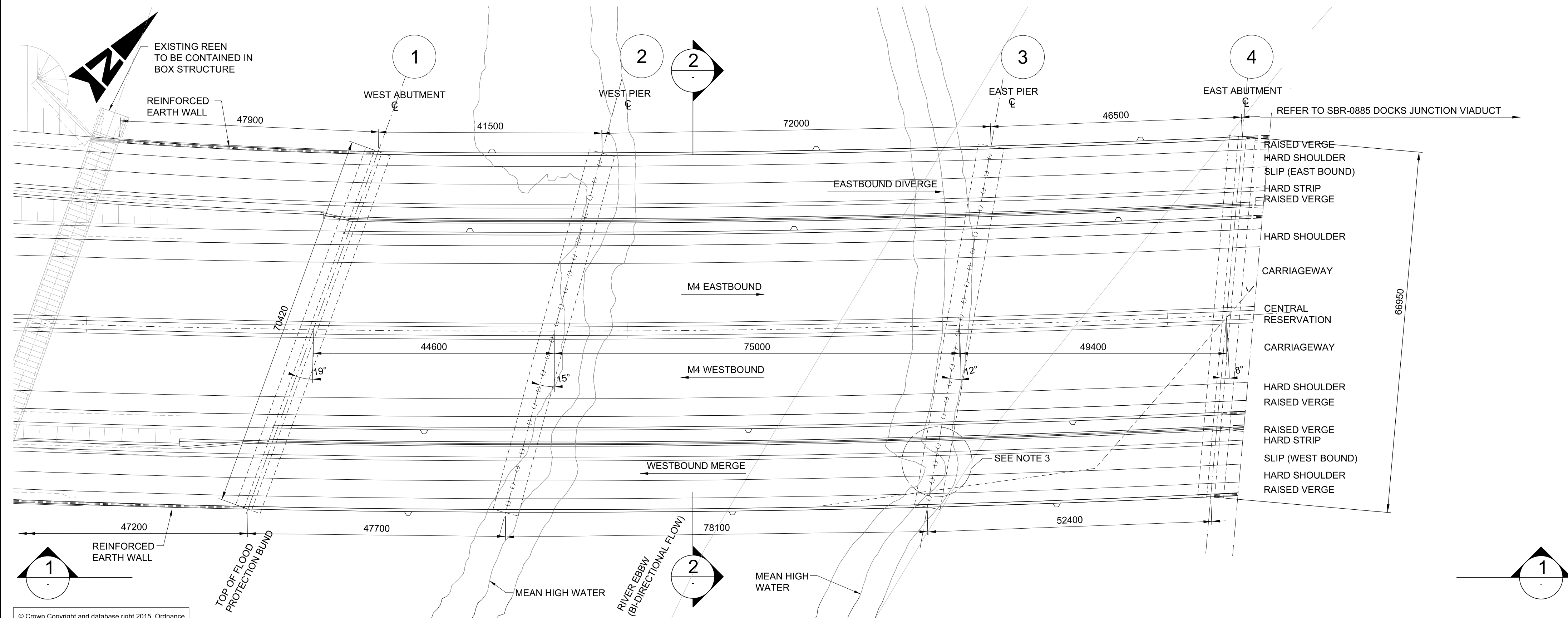


DO NOT SCALE

100
0 10
Millimetres



LOCATION PLAN
SCALE 1:5000

GENERAL NOTES:
 1. ALL DIMENSIONS ARE IN MILLIMETRES UNLESS NOTED OTHERWISE.
 2. ONLY WRITTEN DIMENSIONS SHALL BE USED, DO NOT SCALE.
 3. DRAINAGE HEADWALL TO BE REMOVED AND BANK REGRADED LOCALLY.
 4. ALL DIMENSIONS MAY BE SUBJECT TO CHANGE AT DETAILED DESIGN

SAFETY, HEALTH AND ENVIRONMENTAL INFORMATION

In addition to the hazards/risks normally associated with the types of work detailed on this drawing, note the following significant residual risks (Reference shall also be made to the design hazard log).

Construction
 Flood damage.
 Drainage outfall.
 Cranage on soft ground.
 Protection of water course.

Maintenance / Cleaning
 Bearing replacement.
 Inspection of main span.

Use
 Possible netting requirement between Eastbound diverge and Main Line decks.

Decommissioning / Demolition
 Protection of water course.

Rev.	Date	Description	By	Chk'd	App'd

Drawing Status	Suitability	Project Title
		M4 CORRIDOR AROUND NEWPORT
Project Team	Drawing Title	
	FIGURE R2.12 RIVER EBBW UNDERBRIDGE ENVIRONMENTAL STATEMENT	
Client	Scale	Designed / Drawn
	AS SHOWN	Checked
	A1	Approved
	Date	Authorised
	Date	Date
Drawing Number	Originator	Volume
Project	M4CaN - DJV - SBR -	
	Z2_0850 - SK - CB - 0002	
Location	Type	Revision
		AT ISSUE