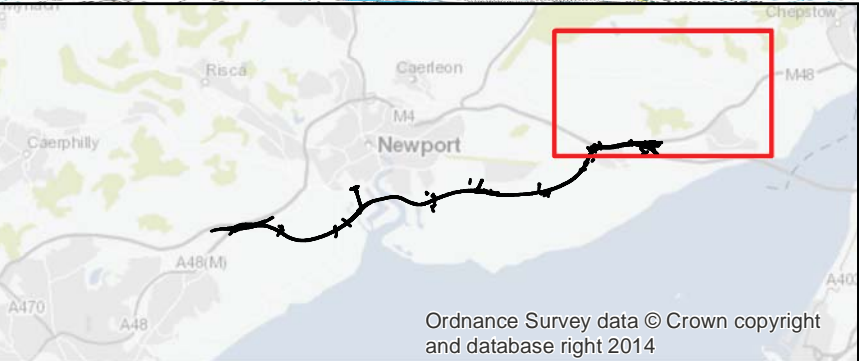
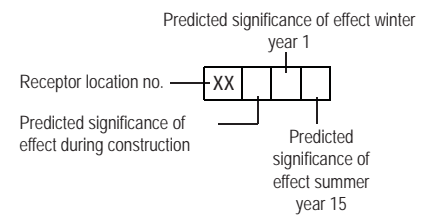




CUTLINE - SEE SHEET 5 FOR CONTINUATION

CUTLINE - SEE SHEET 8 FOR CONTINUATION

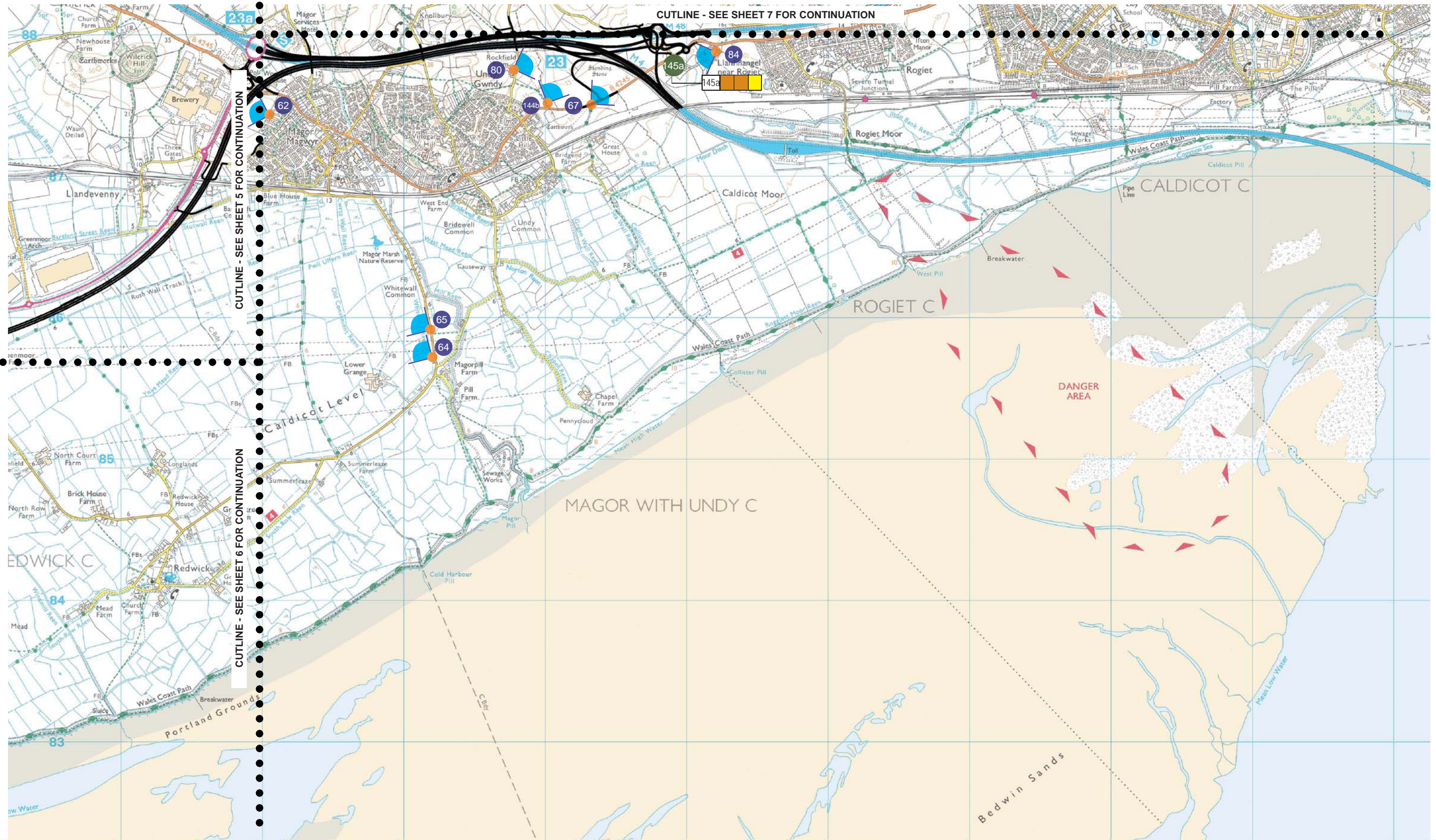
- Legend**
- Proposed alignment of new section of motorway
 - Receptor Location
 - Representative Viewpoint (Refer to App. 2 Fig. 9.10)
- Significance of effect rating:**
- | | |
|----------------|----------|
| Slight/Neutral | Large |
| Moderate | V. Large |



ENVIRONMENTAL STATEMENT SUPPLEMENT

New Section of Motorway
Visual Non-Residential Receptors
Sheet 7 of 8

Figure: R9.17	Revision: 1
Date: September 2016	Status: At Issue
Drawn: ERM	Checked: NJR
Scale: A3 @ 1:25,000	
<p>© Crown Copyright and database right 2016. Ordnance Survey 100021874. Welsh Government. © Hawflaint a hawliau cronfa ddata'r Goron 2016. Rhif Trwydded yr Arolwg Ordnans 100021874.</p>	
dwg ref:	



CUTLINE - SEE SHEET 7 FOR CONTINUATION

CUTLINE - SEE SHEET 5 FOR CONTINUATION

CUTLINE - SEE SHEET 6 FOR CONTINUATION

DANGER AREA

MAGOR WITH UNDY C

ROGIET C

CALDICOT C

Legend

- Proposed alignment of new section of motorway
- 94 Receptor Location
- 5 Representative Viewpoint (Refer to App. 2 Fig. 9.10)

Significance of effect rating:

Slight/Neutral	Large
Moderate	V. Large

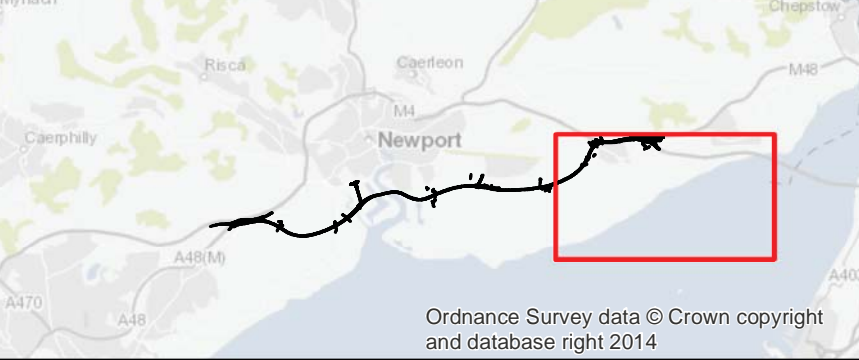
Receptor location no.

XX

Predicted significance of effect winter year 1

Predicted significance of effect during construction

Predicted significance of effect summer year 15



ENVIRONMENTAL STATEMENT SUPPLEMENT

New Section of Motorway
Visual Non-Residential Receptors
Sheet 8 of 8

Figure: R9.17	Revision: 1
Date: September 2016	Status: At Issue
Drawn: ERM	Checked: NJR
Scale: A3 @ 1:25,000	
<small>© Crown Copyright and database right 2016. Ordnance Survey 100021874. Welsh Government. © Hawffraint a hawliau cronfa ddata'r Goron 2016. Rhif Trwydded yr Arolwg Ordnans 100021874.</small>	
dwg ref:	