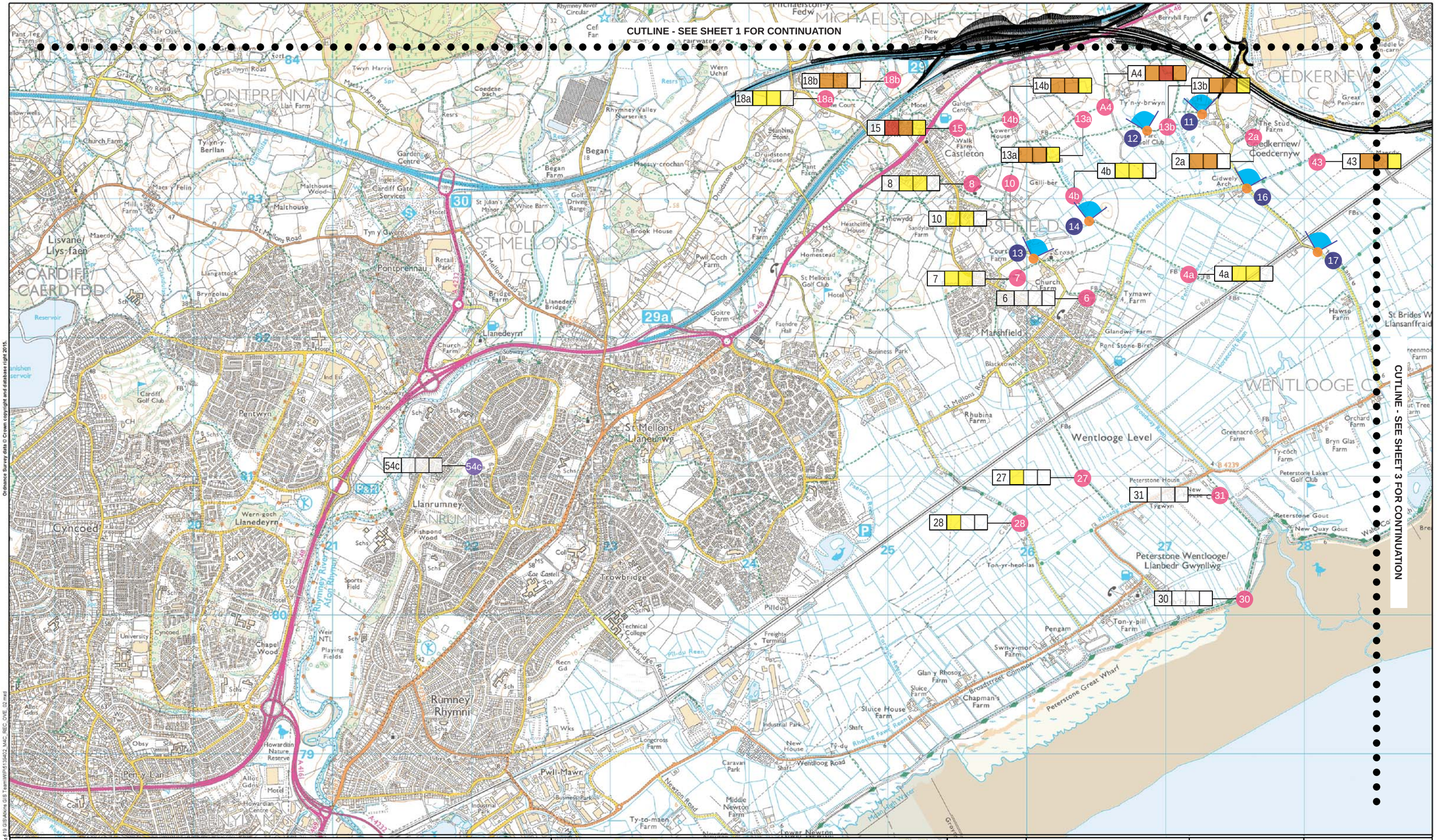

Legend

- Proposed alignment of new section of motorway
- 19 PROW Receptor Location
- 60 Land with Public Access Receptor Location
- 14 Representative Viewpoint (Refer to App. 2 Fig. 9.10)

Significance of effect rating:

- Slight/Neutral
- Large
- Moderate
- V. Large

Predicted significance of effect winter year 1

Receptor location no. XX

Predicted significance of effect during construction

Predicted significance of effect summer year 15

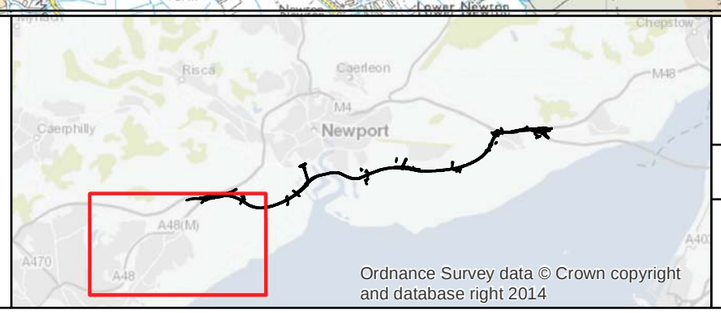

Ordnance Survey data © Crown copyright and database right 2014

Llywodraeth Cymru
Welsh Government

ENVIRONMENTAL STATEMENT SUPPLEMENT

New Section of Motorway
Visual Public Right of Way Receptors
Sheet 2 of 8

Figure:	R9.18	Revision:	1
Date:	September 2016	Status:	At Issue
Drawn:	ERM	Checked:	NJR

Scale: A3 @ 1:25,000

0 0.5 1 Kilometres

N

© Crown Copyrightand database right 2016. Ordnance Survey 100021874. Welsh Government.
© Hawlfraint a hawliau cronfa ddata'r Goron 2016. Rhif Trwydded yr Arolwg Ordnans 100021874.

dwg ref:

P:\GBBSB\Locally Managed\5139402 M4 CAN\400 Technical Information\4419 GIS\Atkins GIS Team\WIP\5139402_M4C_REC_OVE_02.mxd

Legend

- Proposed alignment of new section of motorway
- 19 PROW Receptor Location
- 60 Land with Public Access Receptor Location
- 14 Representative Viewpoint (Refer to App. 2 Fig. 9.10)

Significance of effect rating:

- Slight/Neutral
- Large
- Moderate
- V. Large

Predicted significance of effect winter year 1

Receptor location no. — XX

Predicted significance of effect during construction

Predicted significance of effect summer year 15

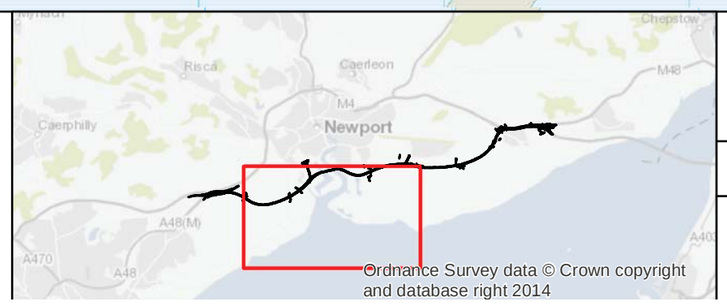

Ordnance Survey data © Crown copyright and database right 2014

Llywodraeth Cymru
Welsh Government

ENVIRONMENTAL STATEMENT SUPPLEMENT

New Section of Motorway
Visual Public Right of Way Receptors
Sheet 4 of 8

Figure R9.18	Revision: 1
Date: September 2016	Status: At Issue
Drawn ERM	Checked: NJR

Scale: A3 @ 1:25,000

0 0.5 1 Kilometres

N

© Crown Copyrightand database right 2016. Ordnance Survey 100021874. Welsh Government.
© Hawlfraint a hawliau cronfa ddata'r Goron 2016. Rhif Trwydded yr Arolwg Ordnans 100021874.

dwg ref:

Ordnance Survey data © Crown copyright and database right 2015.

P:\GBBSB\Locally Managed\5139402 M4 CAN\400 Technical Information\4419 GIS\Atkins GIS Team\WIP\5139402_M4C_REC_OVE_02.mxd