


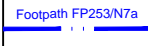



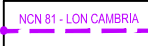

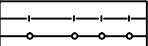
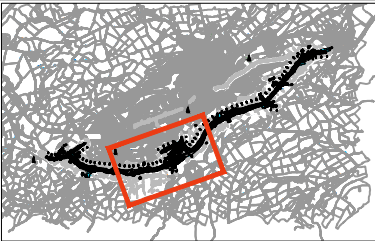
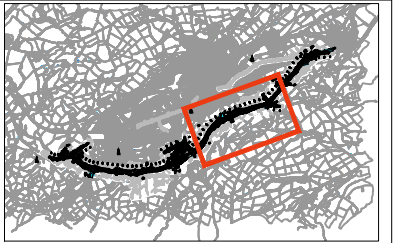
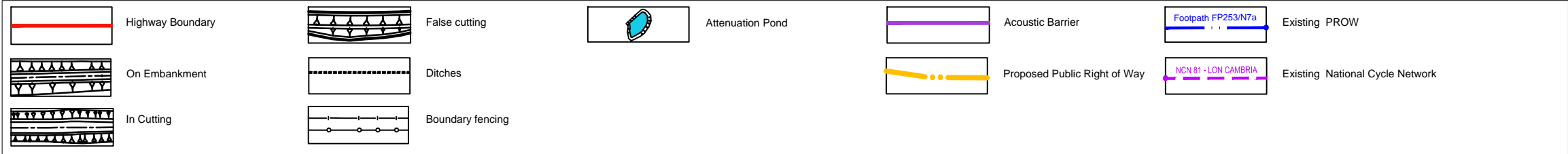
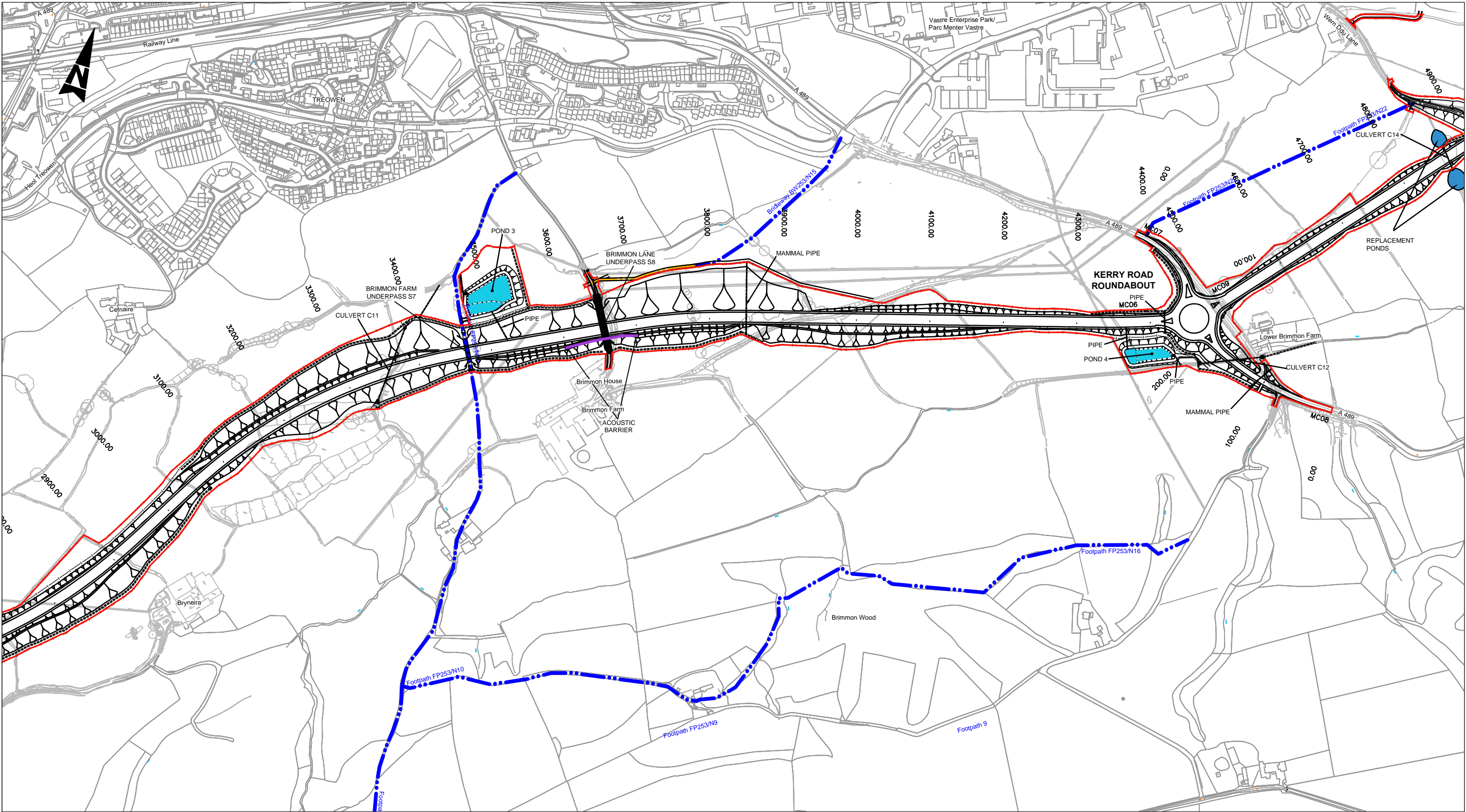
 Highway Boundary	 False cutting	 Attenuation Pond	 Acoustic Barrier	 Existing PROW
 On Embankment	 Ditches	 Proposed Public Right of Way	 Existing National Cycle Network	
 In Cutting	 Boundary fencing			





© Crown Copyright and database right 2014. Ordnance Survey 100021874. Welsh Government.
© Hawlfraint a hawliau cronfa ddata'r Goron 2014. Rhif Trwydded yr Arolwg Ordans 100021874.

Client/Team



Llywodraeth Cymru
Welsh Government



Job Title

A483/A489
Newtown Bypass

Drawing Title

Environmental Statement
The Project
General Arrangement
Sheet 3 of 4

Date

OCT 2014

Drawn by

FS

Scale at A3

1:5,000

Scale at A1

1:2,500

Checked

MB

Drawing Status

FINAL

Approved

JW

Job No

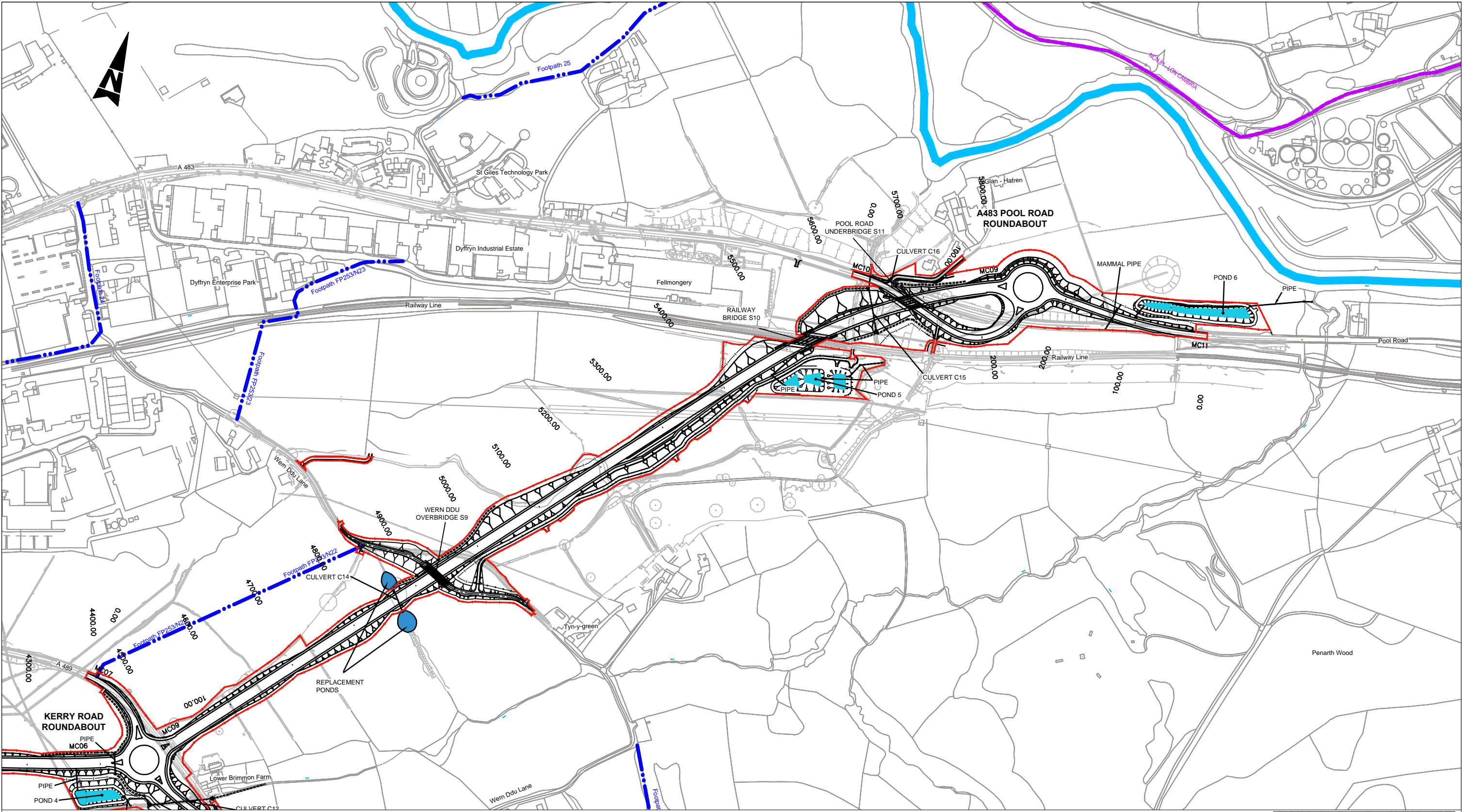
60597





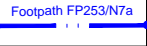





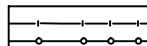
Figure No

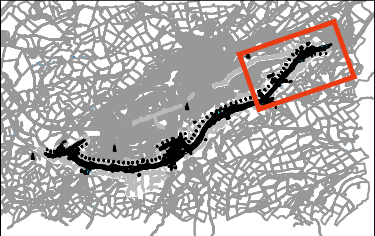
2.1c

Issue

-



 Highway Boundary	 False cutting	 Attenuation Pond	 Acoustic Barrier	 Existing PROW
 On Embankment	 Ditches	 Proposed Public Right of Way	 Existing National Cycle Network	
 In Cutting	 Boundary fencing			



© Crown Copyright and database right 2014. Ordnance Survey 100021874. Welsh Government.
© Hawlfraint a hawliau cronfa ddata'r Goron 2014. Rhif Trwydded yr Arolwg Ordnans 100021874.

Client/Team



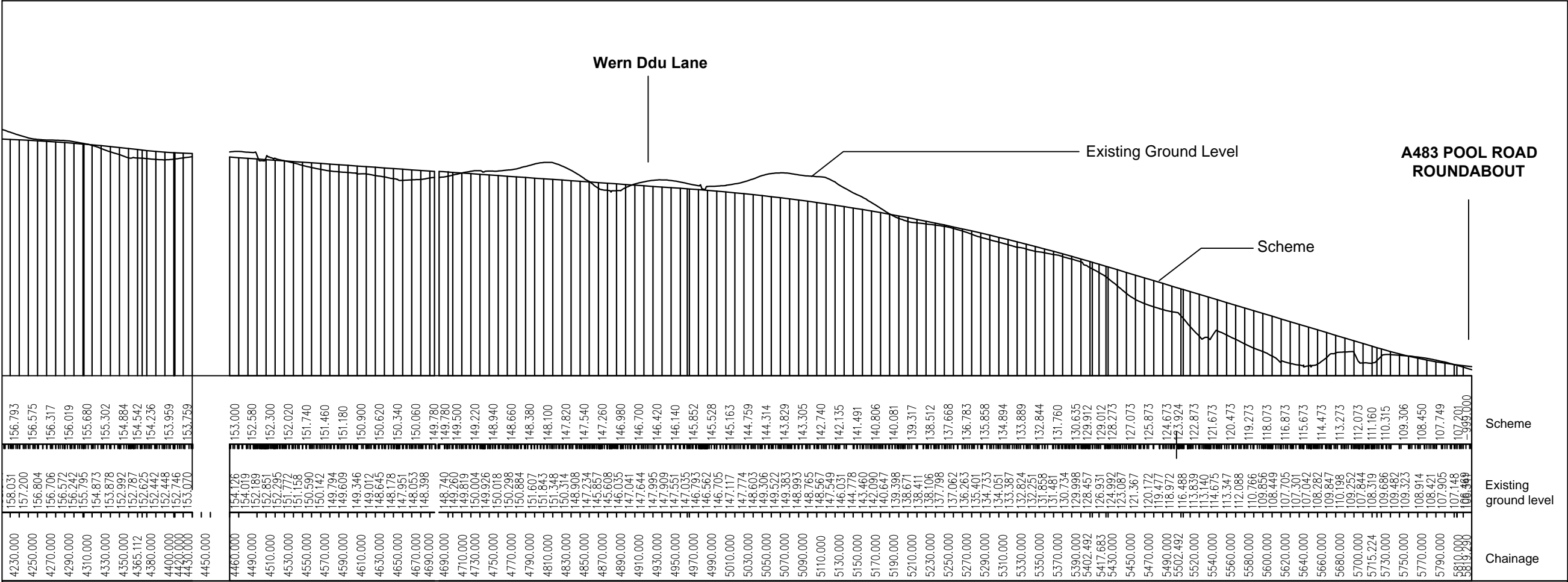
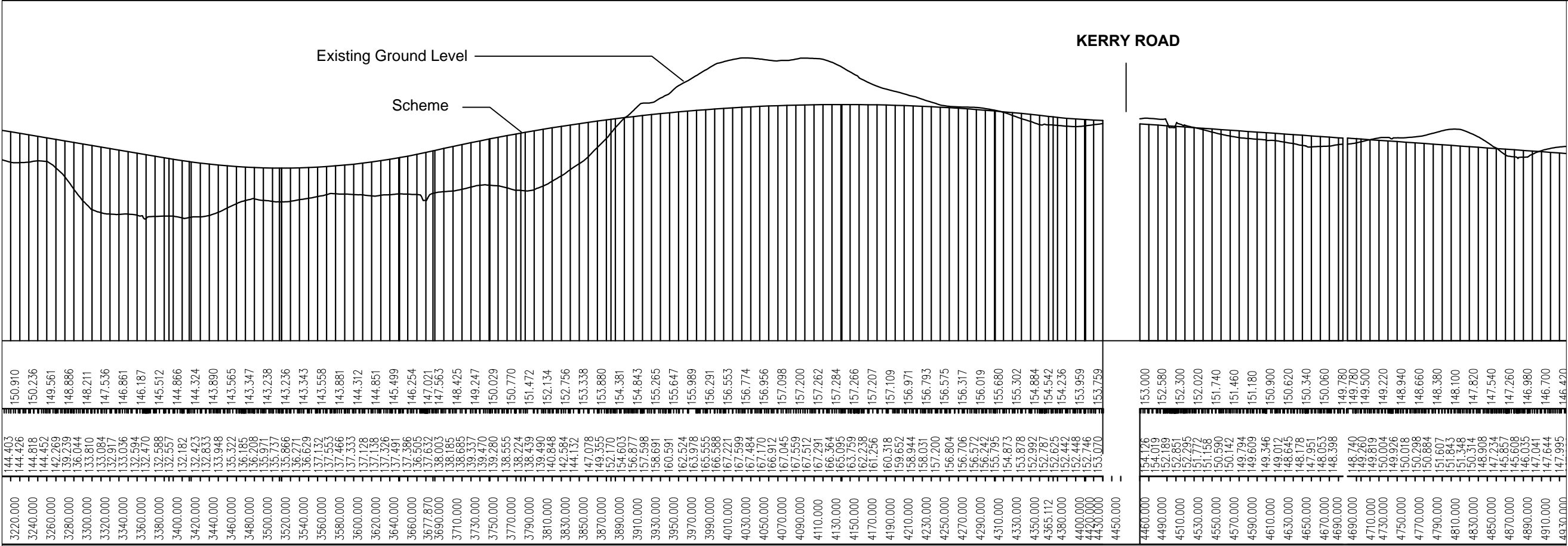
Job Title

A483/A489
Newtown Bypass

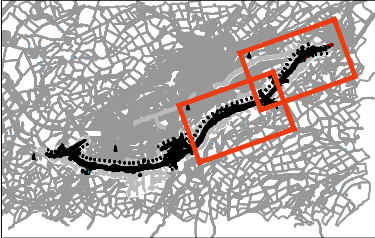
Drawing Title

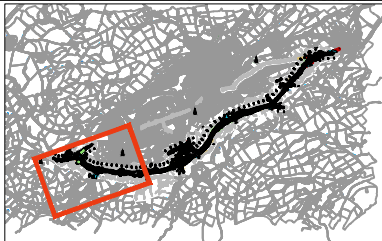
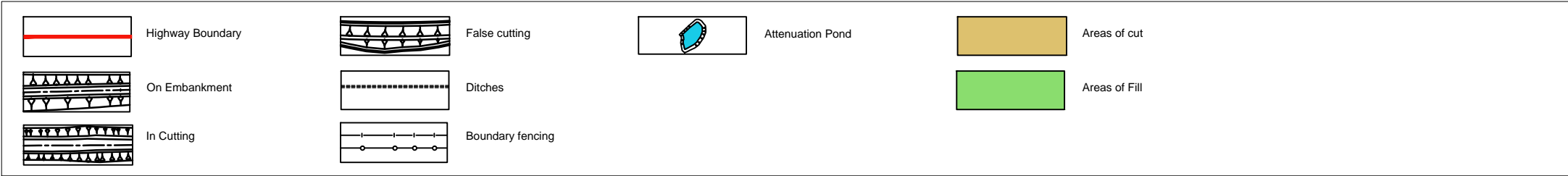
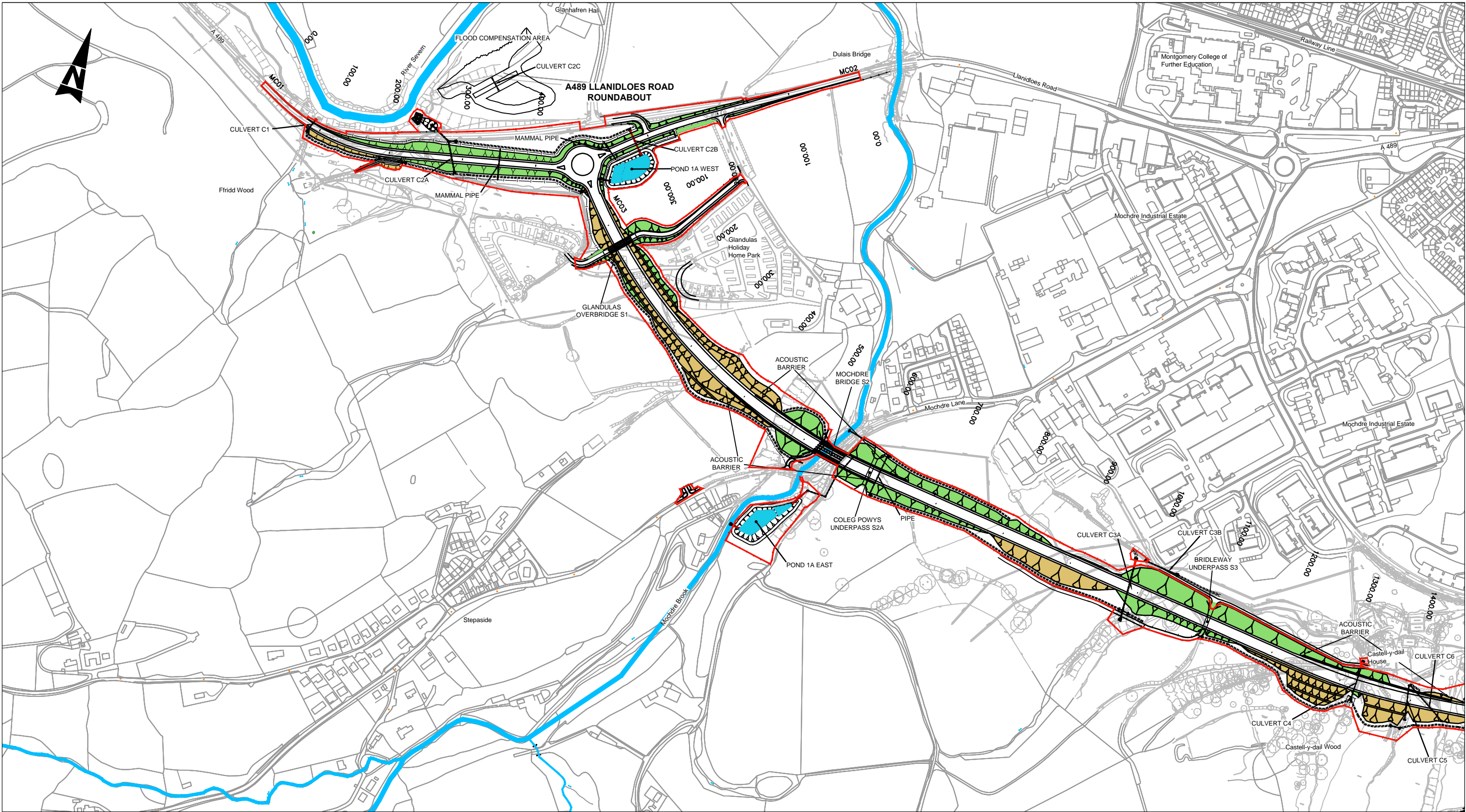
Environmental Statement
The Project
General Arrangement
Sheet 4 of 4

Date	OCT 2014	Drawn by	FS
Scale at A3	1:5,000	Scale at A1	1:2,500
Drawing Status	FINAL	Checked	MB
Job No	60597	Figure No	2.1d
		Approved	JW
		Issue	-



SCALES
Horizontal Scale 1:5,000 @ A3
Vertical Scale 1:1,000 @ A3





© Crown Copyright and database right 2014. Ordnance Survey 100021874. Welsh Government.
© Hawlfraint a hawliau cronfa ddata'r Goron 2014. Rhif Trwydded yr Arolwg Ordnans 100021874.

Client/Team



Llywodraeth Cymru
Welsh Government



Job Title

A483/A489
Newtown Bypass

Drawing Title

Environmental Statement
The Project
Proposed Areas of Cut and Fill
Sheet 1 of 4

Date OCT 2014

Scale at A3
1:5,000

Drawing Status
FINAL

Job No
60597

Scale at A1
1:2,500

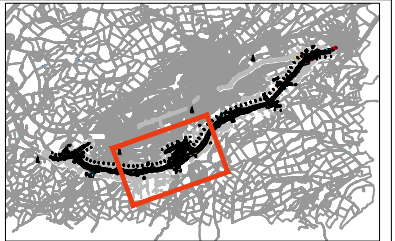
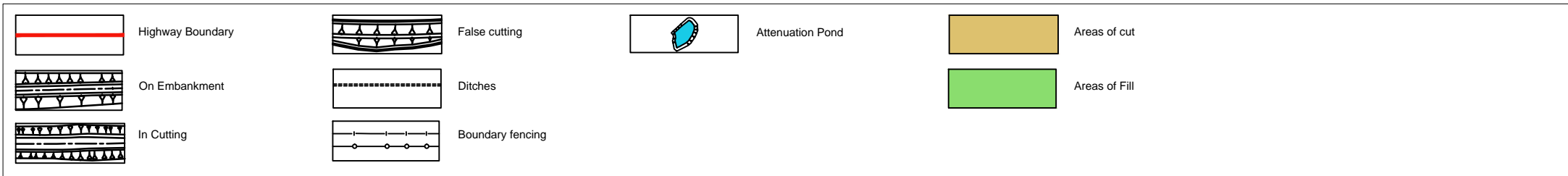
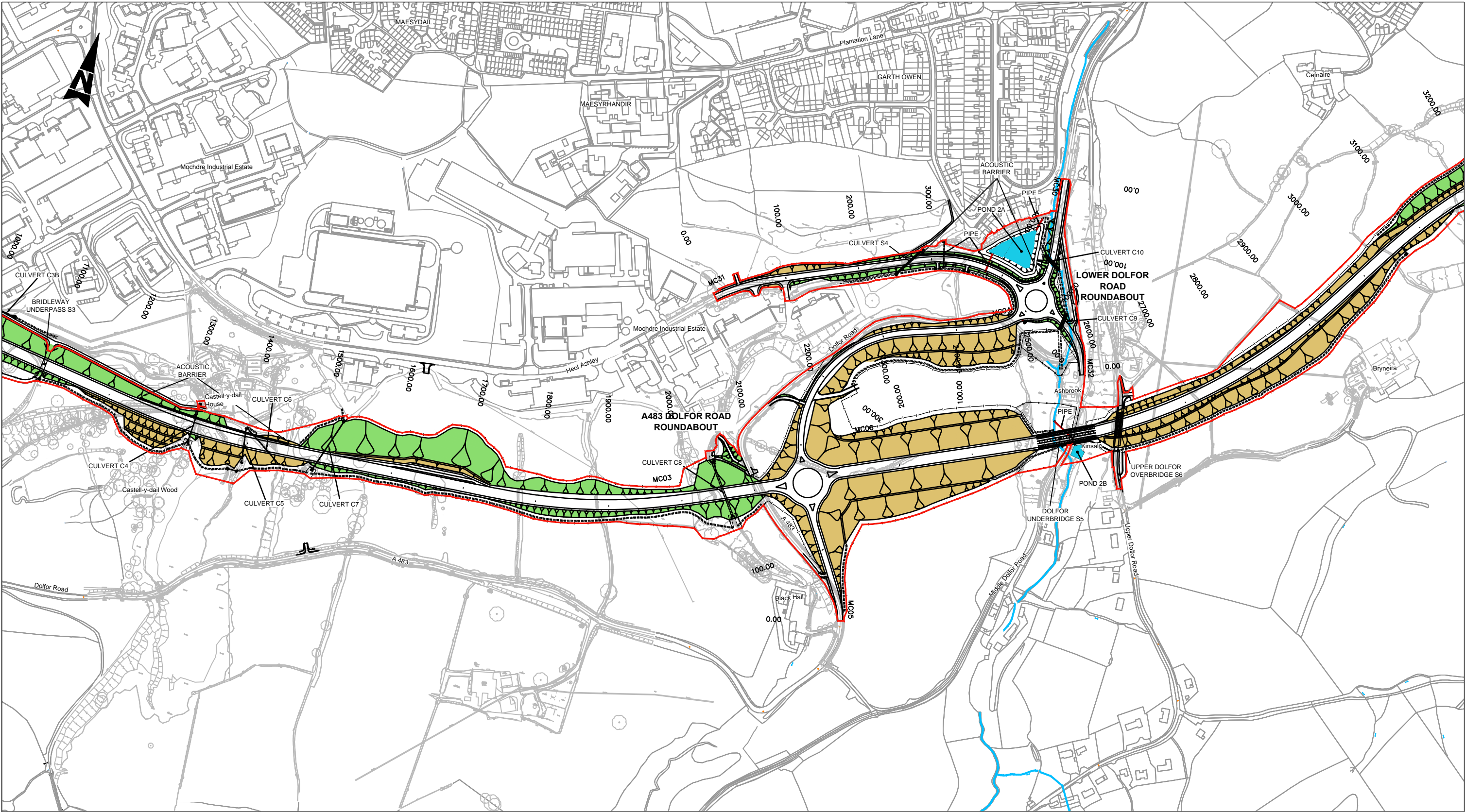
Figure No
2.3a

Drawn by FS

Checked MB

Approved JW

Issue
-



© Crown Copyright and database right 2014. Ordnance Survey 100021874. Welsh Government.
© Hawlfraint a hawliau cronfa ddata'r Goron 2014. Rhif Trwydded yr Arolwg Ordans 100021874.

Client/Team



Llywodraeth Cymru
Welsh Government



Job Title

A483/A489
Newtown Bypass

Drawing Title

Environmental Statement
The Project
Proposed Areas of Cut and Fill
Sheet 2 of 4

Date

OCT 2014

Drawn by

FS

Scale at A3

1:5,000

Scale at A1

1:2,500

Checked

MB

Drawing Status

FINAL

Approved

JW

Job No

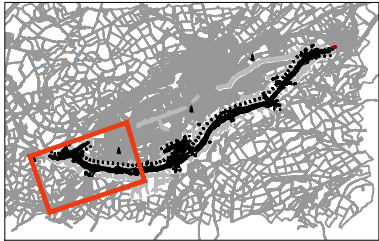
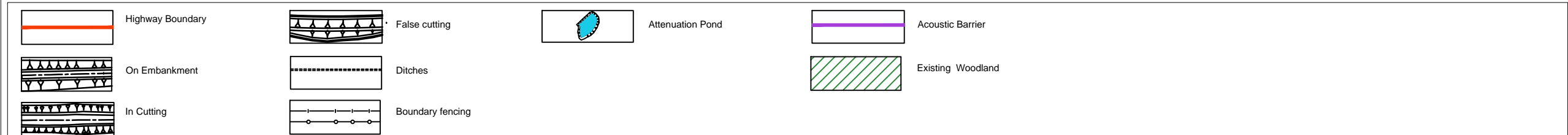
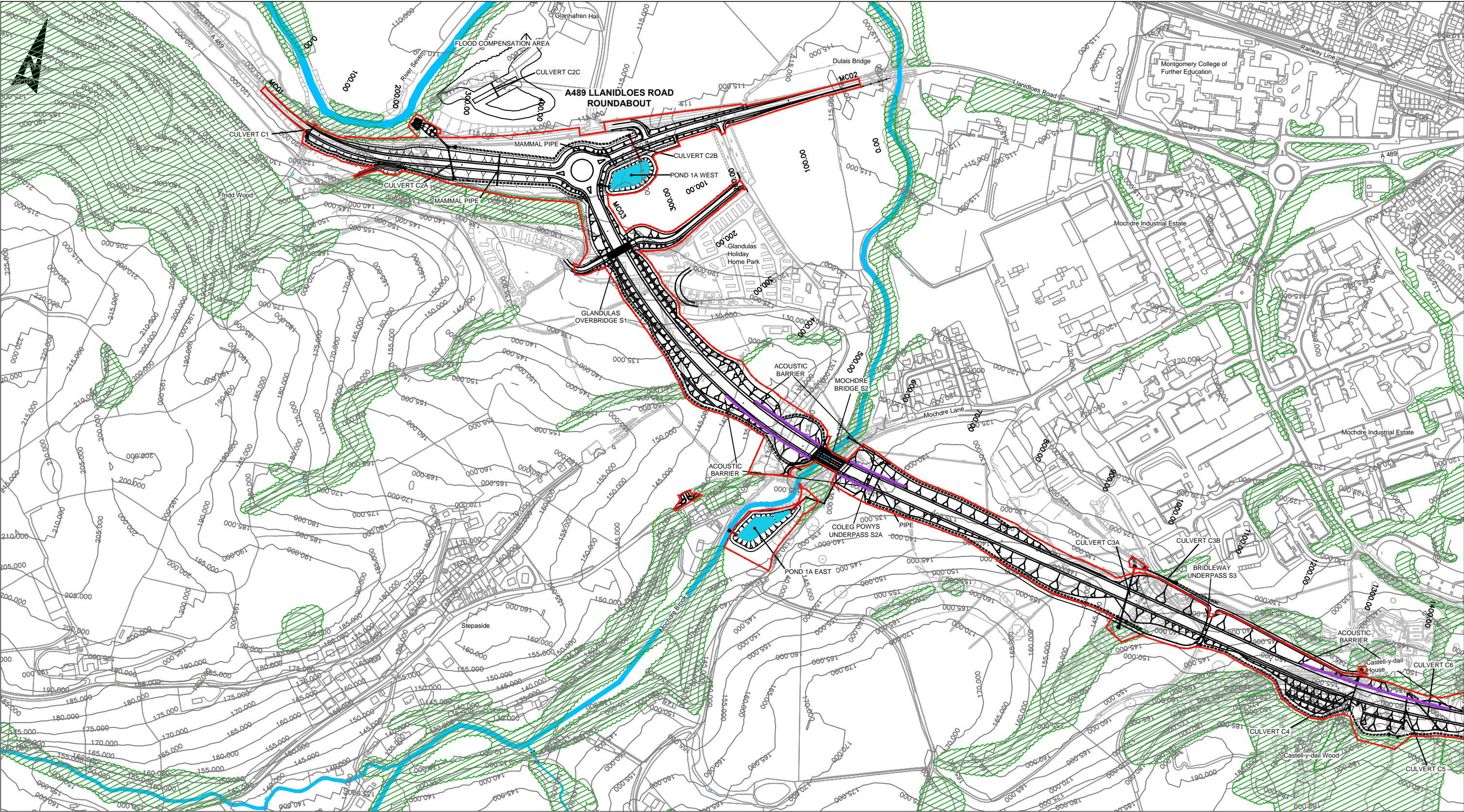
60597

Figure No

2.3b

Issue

-



© Crown Copyright and database right 2014. Ordnance Survey 100021874. Welsh Government.
© Hawlfraint a hawliau cronfa ddata'r Goron 2014. Rhif Trwydded yr Arolwg Ordans 100021874.

Client/Team



Llywodraeth Cymru
Welsh Government



Job Title

A483/A489
Newtown Bypass

Drawing Title

Environmental Statement
The Project
Scheme on Contours
Sheet 1 of 4

Date OCT 2014

Scale at A3
1:5,000

Drawing Status
FINAL

Job No
60597

Scale at A1
1:2,500

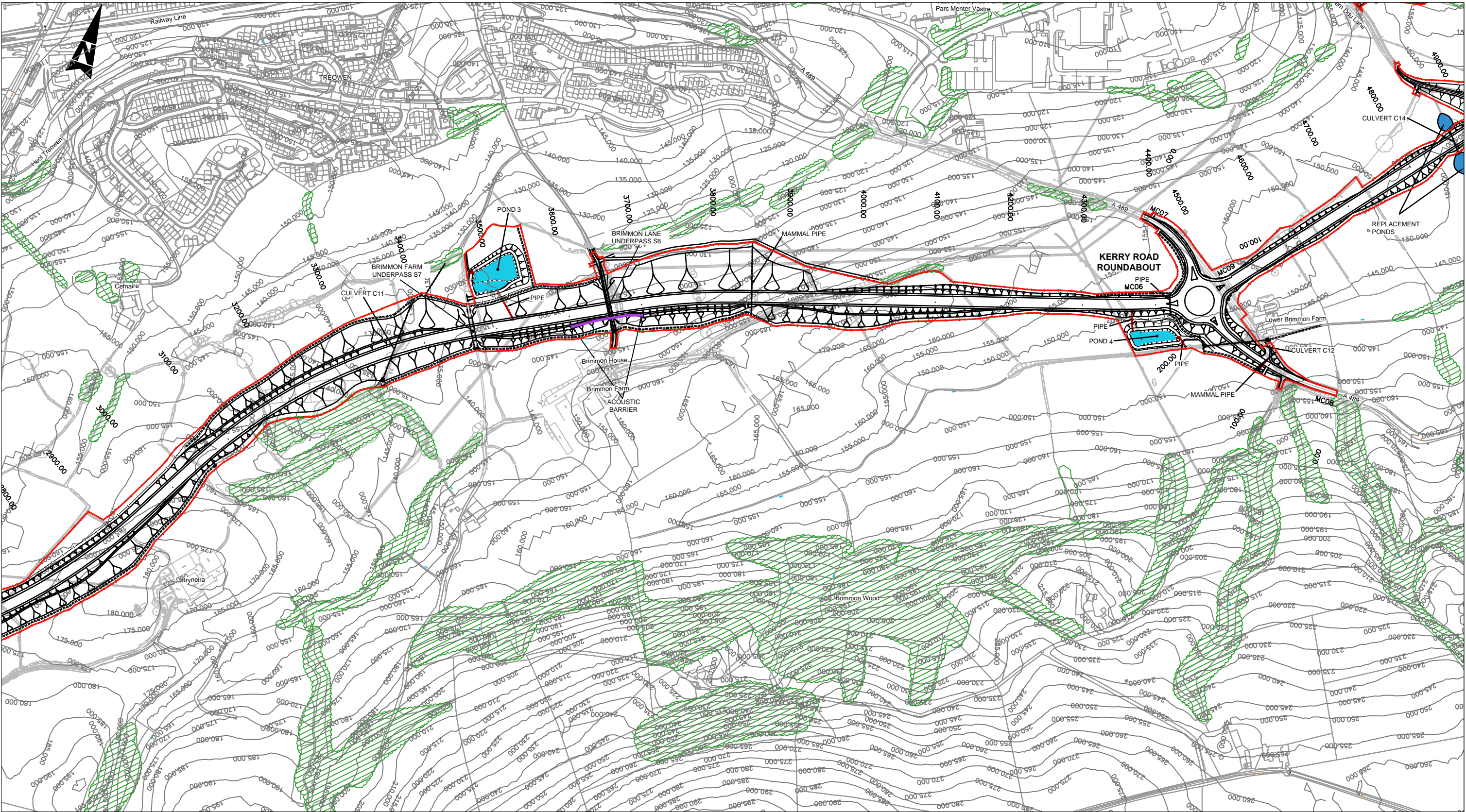
Figure No
2.4a

Drawn by FS

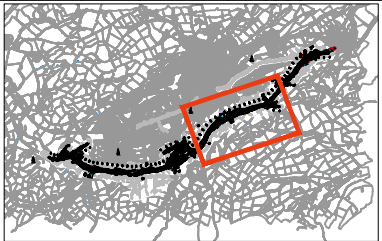
Checked MB

Approved JW

Issue
-



	Highway Boundary		False cutting		Attenuation Pond		Acoustic Barrier
	On Embankment		Ditches		Existing Woodland		
	In Cutting		Boundary fencing				



© Crown Copyright and database right 2014. Ordnance Survey 100021874. Welsh Government.
© Hawlfraint a hawliau cronfa ddata'r Goron 2014. Rhif Trwydded yr Arolwg Ordans 100021874.

Client/Team



Llywodraeth Cymru
Welsh Government



CORDEROY

CAPITA

Job Title

A483/A489
Newtown Bypass

Drawing Title

Environmental Statement
The Project
Scheme on Contours
Sheet 3 of 4

Date OCT 2014

Scale at A3
1:5,000

Drawing Status
FINAL

Job No
60597

Drawn by
FS

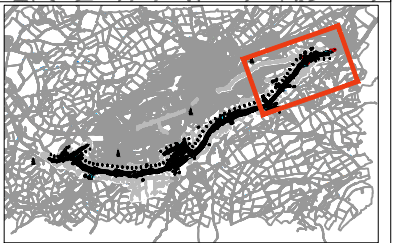
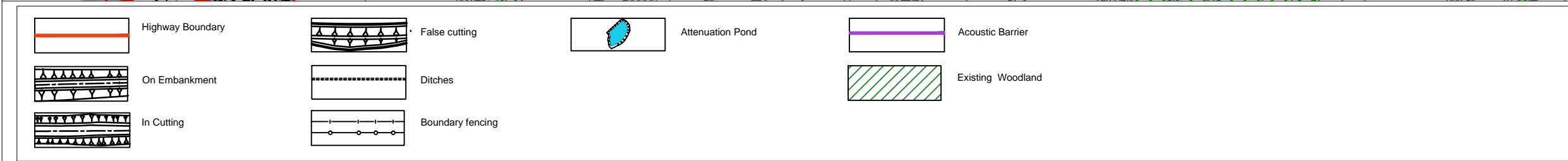
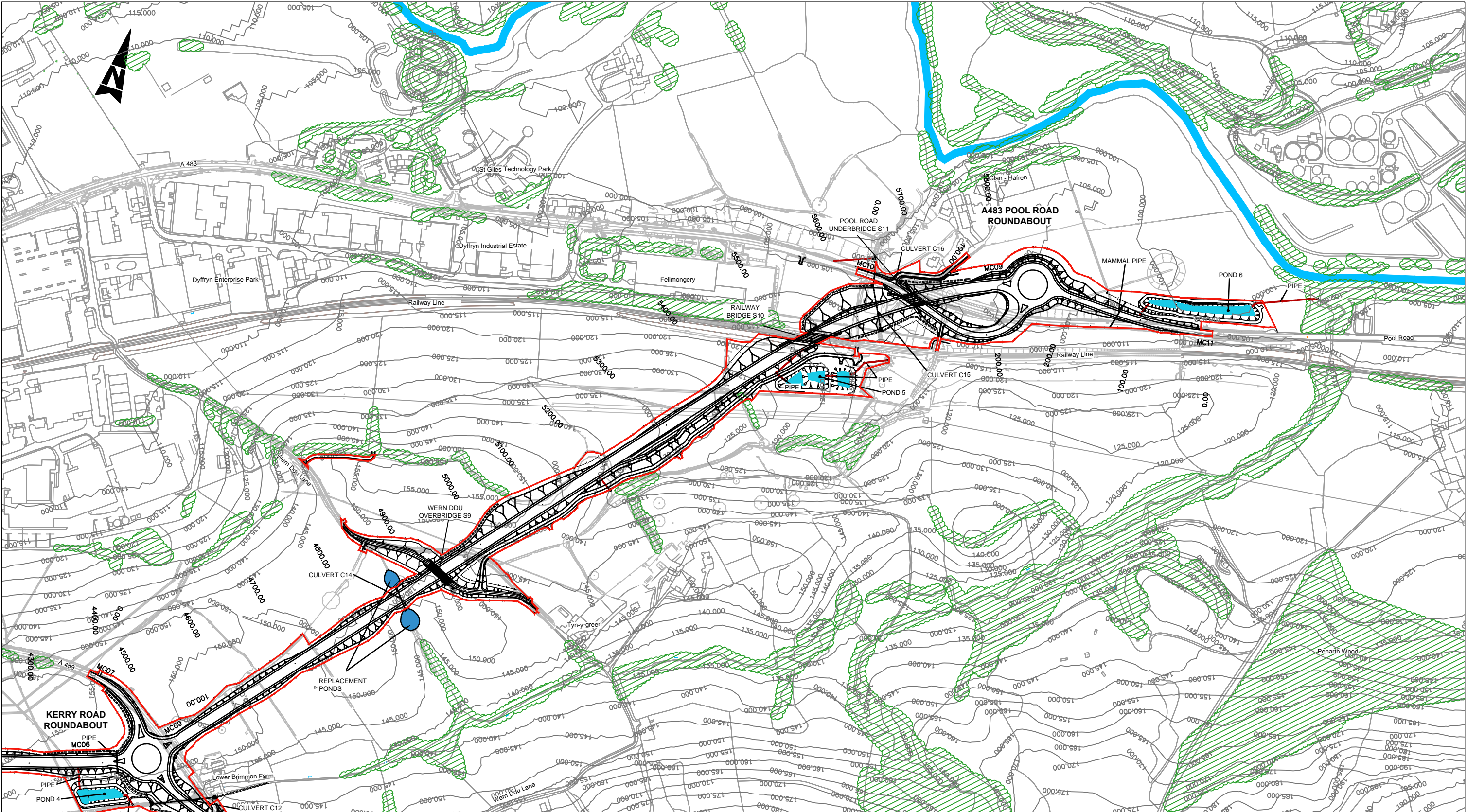
Scale at A1
1:2,500

Checked
MB

Approved
JW

Figure No
2.4c

Issue
-



© Crown Copyright and database right 2014. Ordnance Survey 100021874. Welsh Government.
© Hawlfraint a hawliau cronfa ddata'r Goron 2014. Rhif Trwydded yr Arolwg Ordnans 100021874.



Job Title

A483/A489
Newtown Bypass

Drawing Title

Environmental Statement
The Project
Scheme on Contours
Sheet 4 of 4

Date	OCT 2014	Drawn by	FS
Scale at A3	1:5,000	Scale at A1	1:2,500
Checked	MB	Approved	JW
Drawing Status	FINAL	Issue	-
Job No	60597	Figure No	2.4d



RAILWAY BRIDGE ABUTMENTS:
DRESSED MASONRY BLOCKS, UNCOURSED

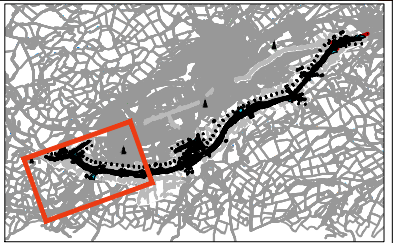

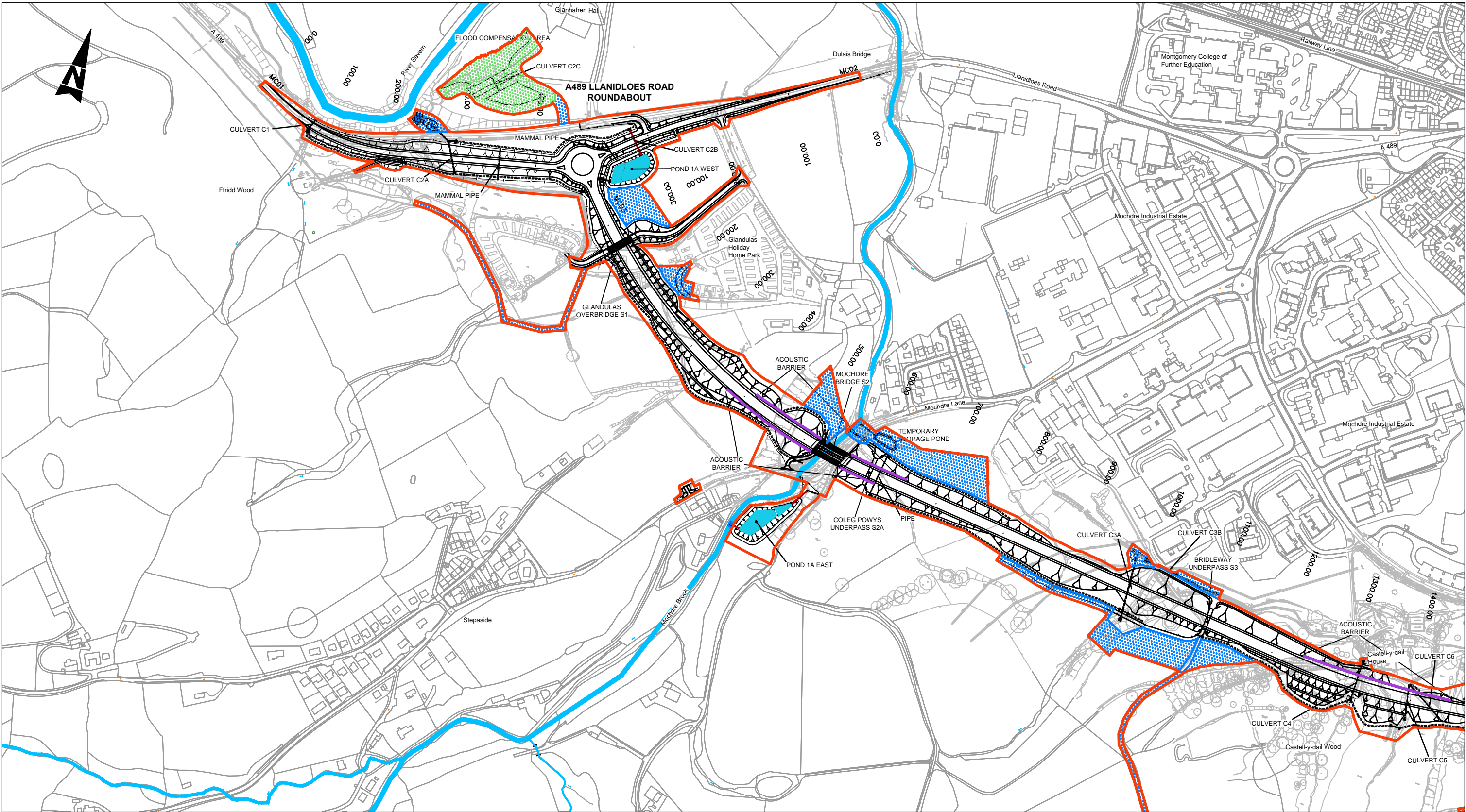


CAR PARK RETAINING WALL:
DRESSED MASONRY BLOCKS,
COURSED AND UNCOURSED



MODERN RIVER BRIDGE ABUTMENTS:
CONCRETE FACING BLOCKS, UNCOURSED





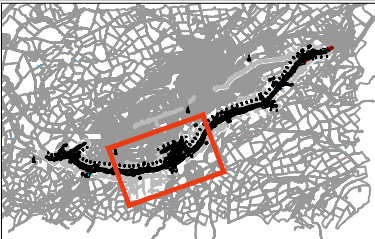
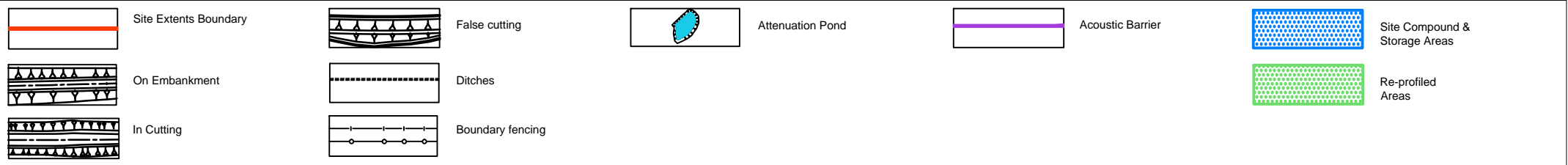
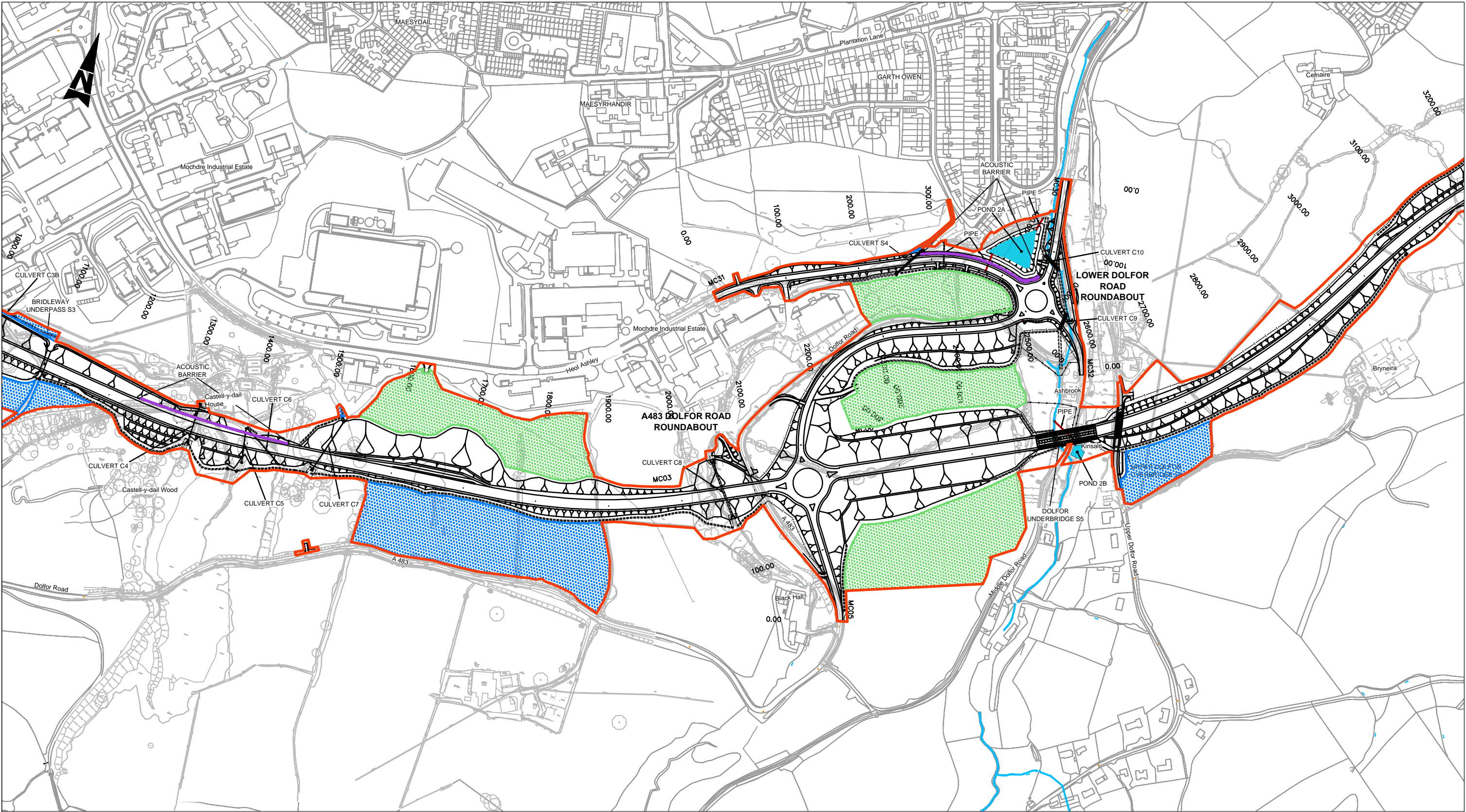
© Crown Copyright and database right 2014. Ordnance Survey 100021874. Welsh Government.
© Hawlfraint a hawliau cronfa ddata'r Goron 2014. Rhif Trwydded yr Arolwg Ordnans 100021874.

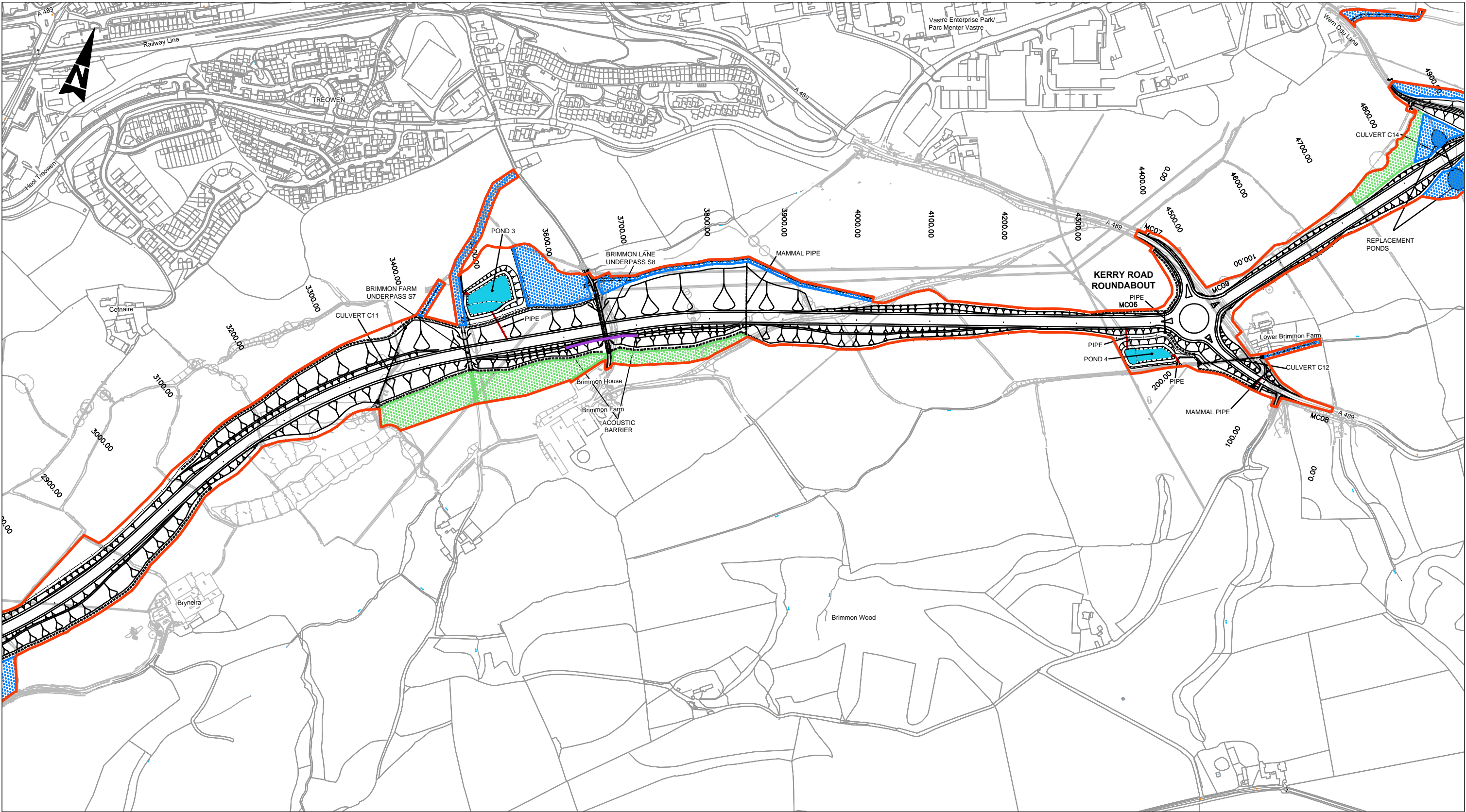











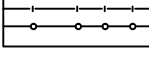
Job Title
A483/A489
Newtown Bypass

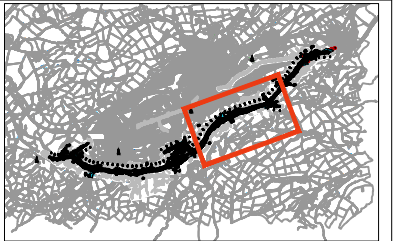
Drawing Title
Environmental Statement
The Project
Construction Plan
Sheet 1 of 4

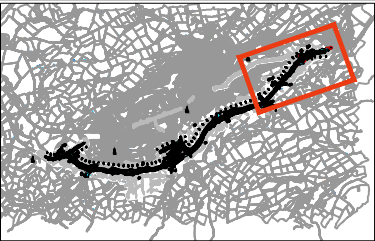
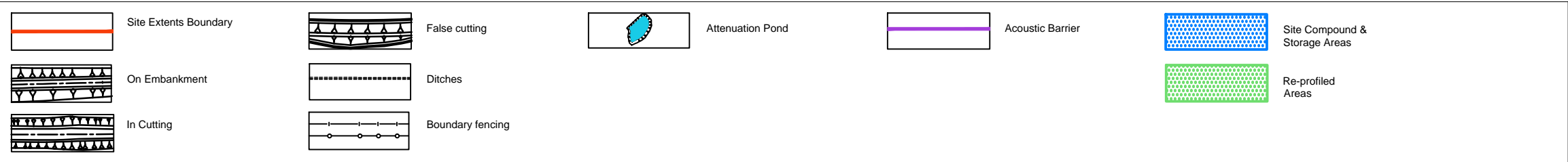
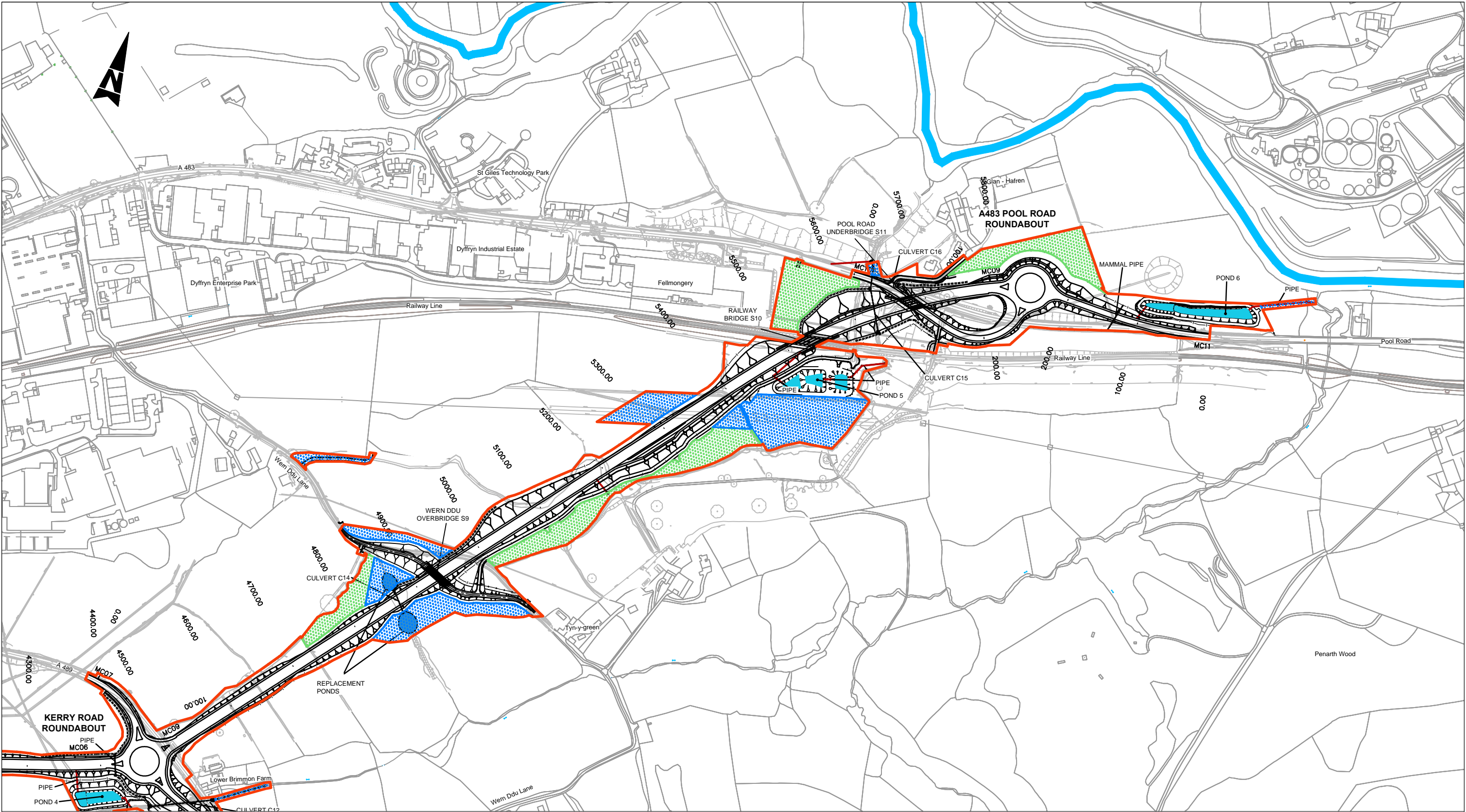
Date	OCT 2014	Drawn by	FS
Scale at A3	1:5,000	Scale at A1	1:2,500
Checked	MB	Approved	JW
Drawing Status	FINAL	Issue	-
Job No	60597	Figure No	2.7a





	Site Extends Boundary		False cutting		Attenuation Pond		Acoustic Barrier		Site Compound & Storage Areas
	On Embankment		Ditches						Re-profiled Areas
	In Cutting		Boundary fencing						





© Crown Copyright and database right 2014. Ordnance Survey 100021874. Welsh Government.
© Hawlfraint a hawliau cronfa ddata'r Goron 2014. Rhif Trwydded yr Arolwg Ordnans 100021874.

Client/Team



Llywodraeth Cymru
Welsh Government



Job Title

A483/A489
Newtown Bypass

Drawing Title

Environmental Statement
The Project
Construction Plan
Sheet 4 of 4

Date

OCT 2014

Drawn by

FS

Scale at A3

1:5,000

Scale at A1

1:2,500

Checked

MB

Drawing Status

FINAL

Approved

JW

Job No

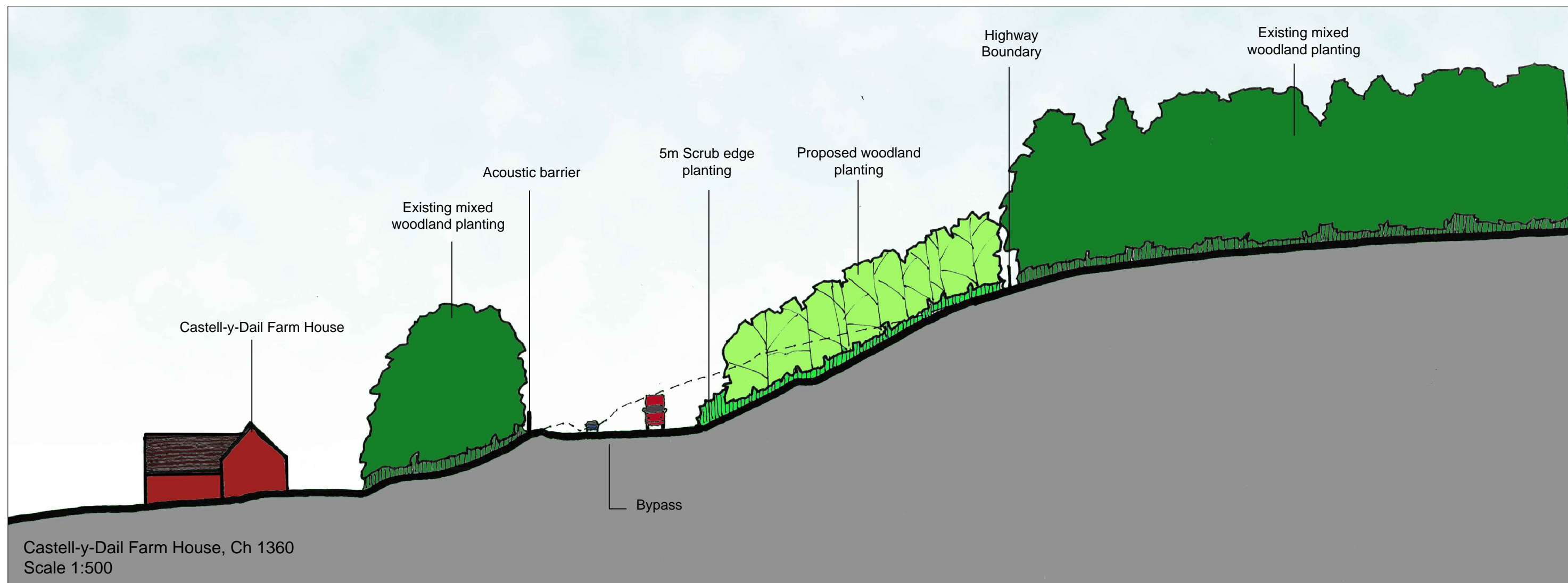
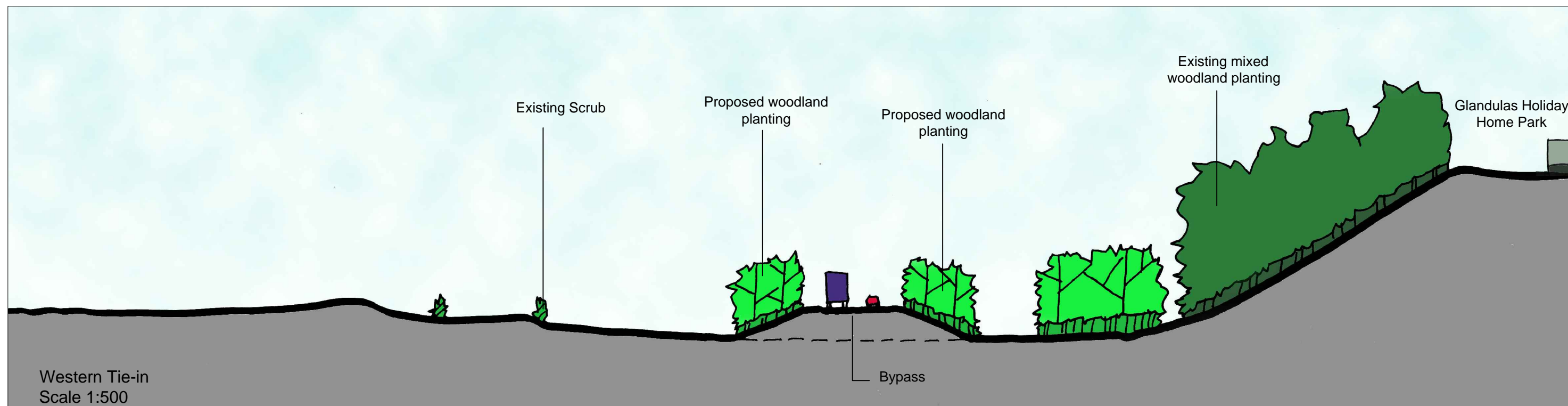
60597

Figure No

2.7d

Issue

-



© Crown Copyright and database right 2014. Ordnance Survey 100021874. Welsh Government.
© Hawlfraint a hawliau cronfa ddata'r Goron 2014. Rhif Trwydded yr Arolwg Ordnans 100021874.

Client/Team



Llywodraeth Cymru
Welsh Government

GRIFFITHS
civil engineering and construction

ATKINS



CORDEROY **CAPITA**

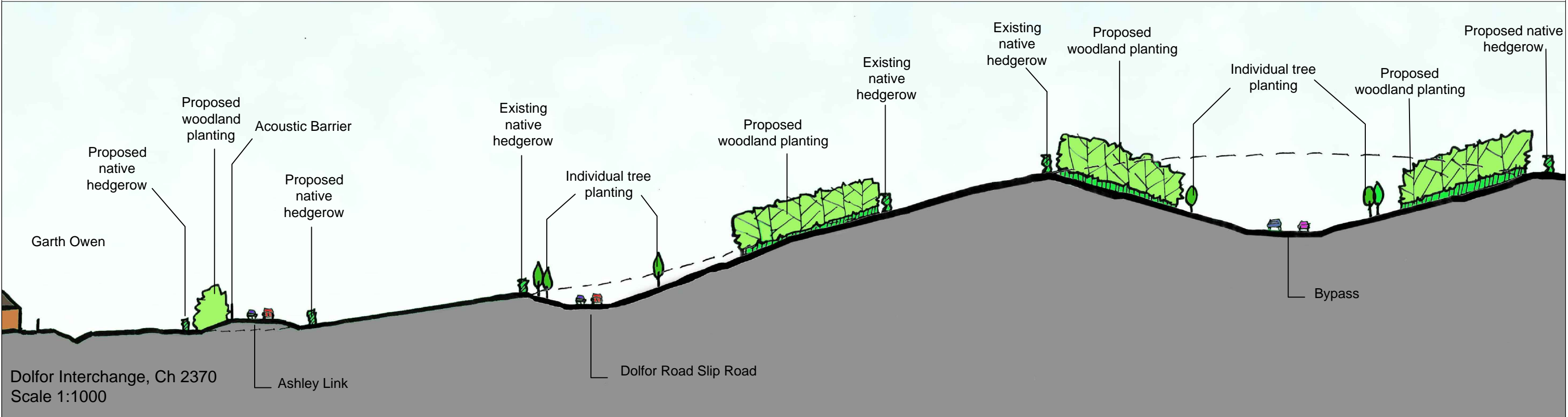
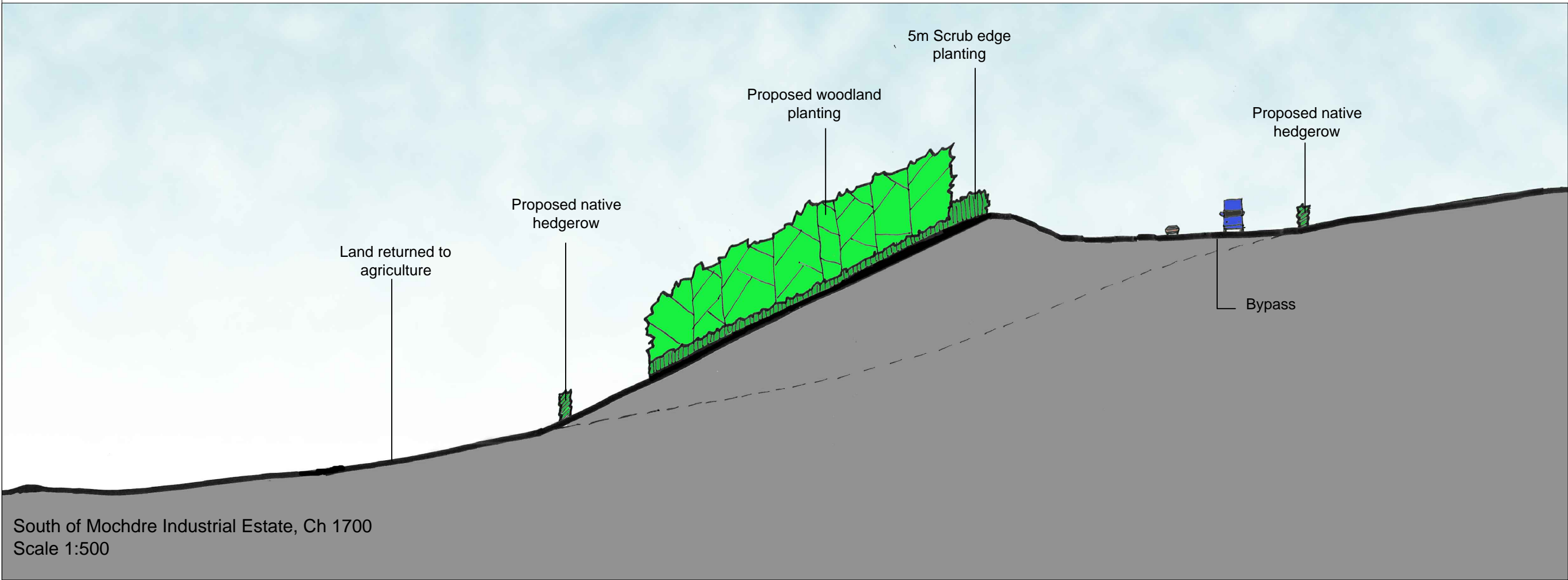
Job Title

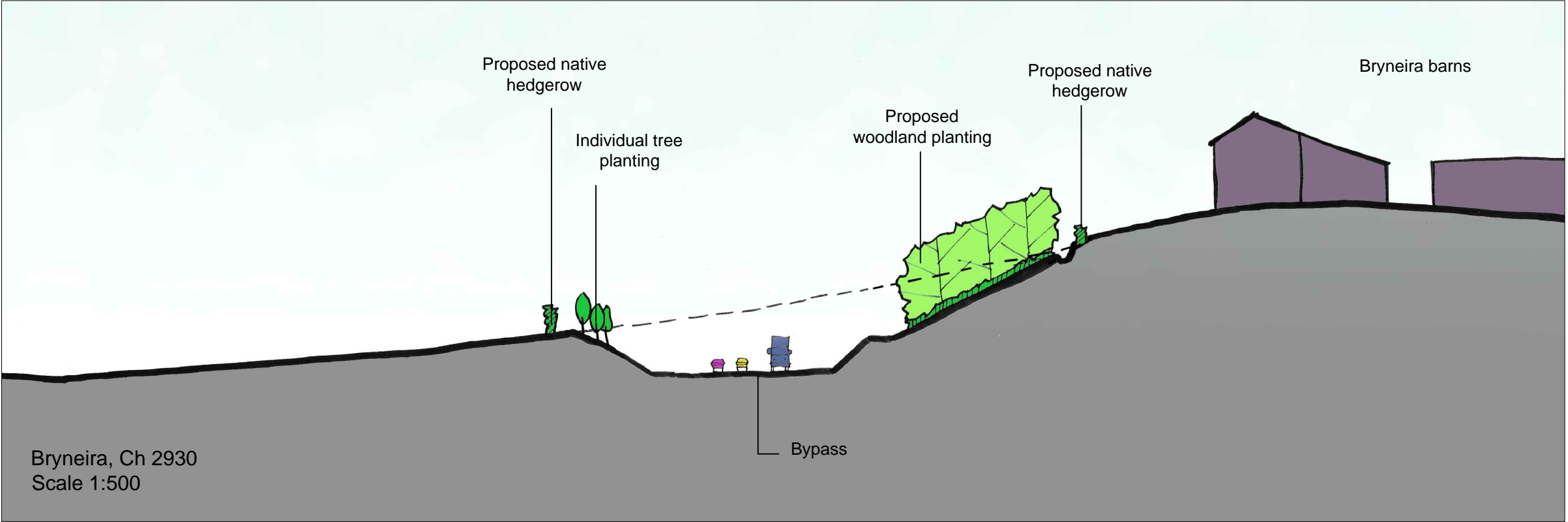
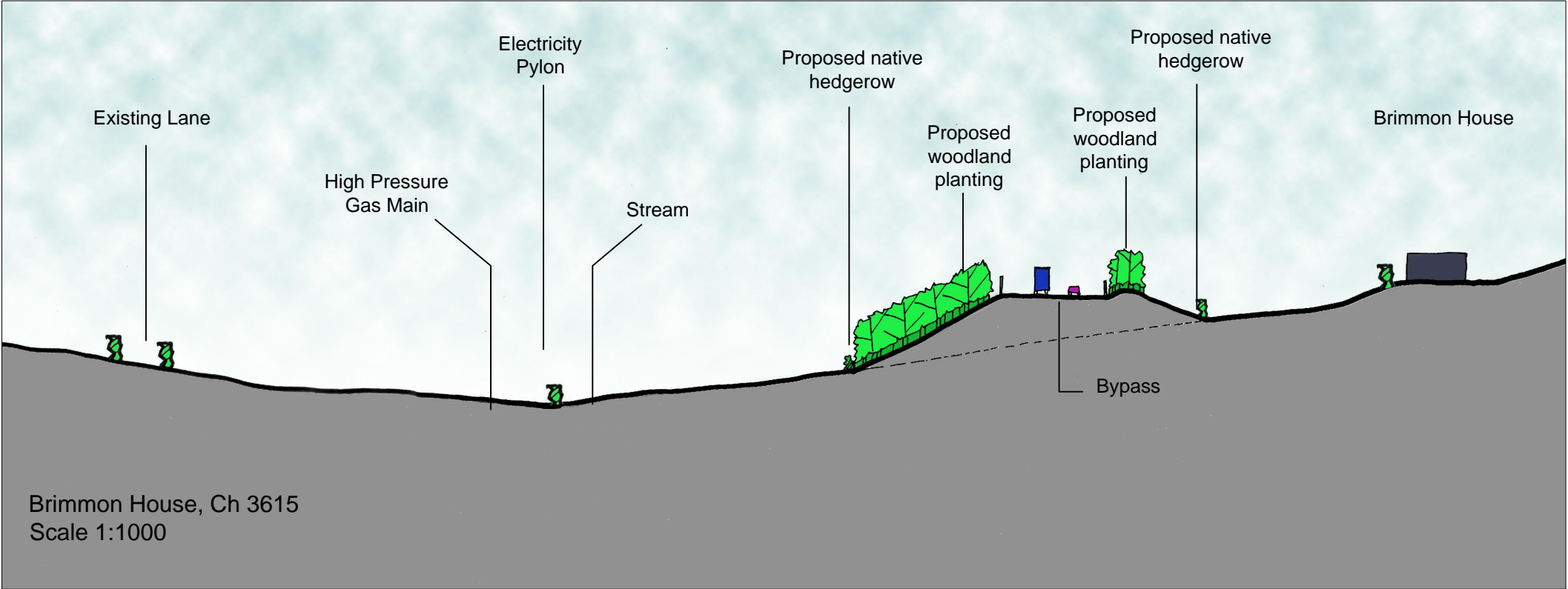
A483/A489
Newtown Bypass

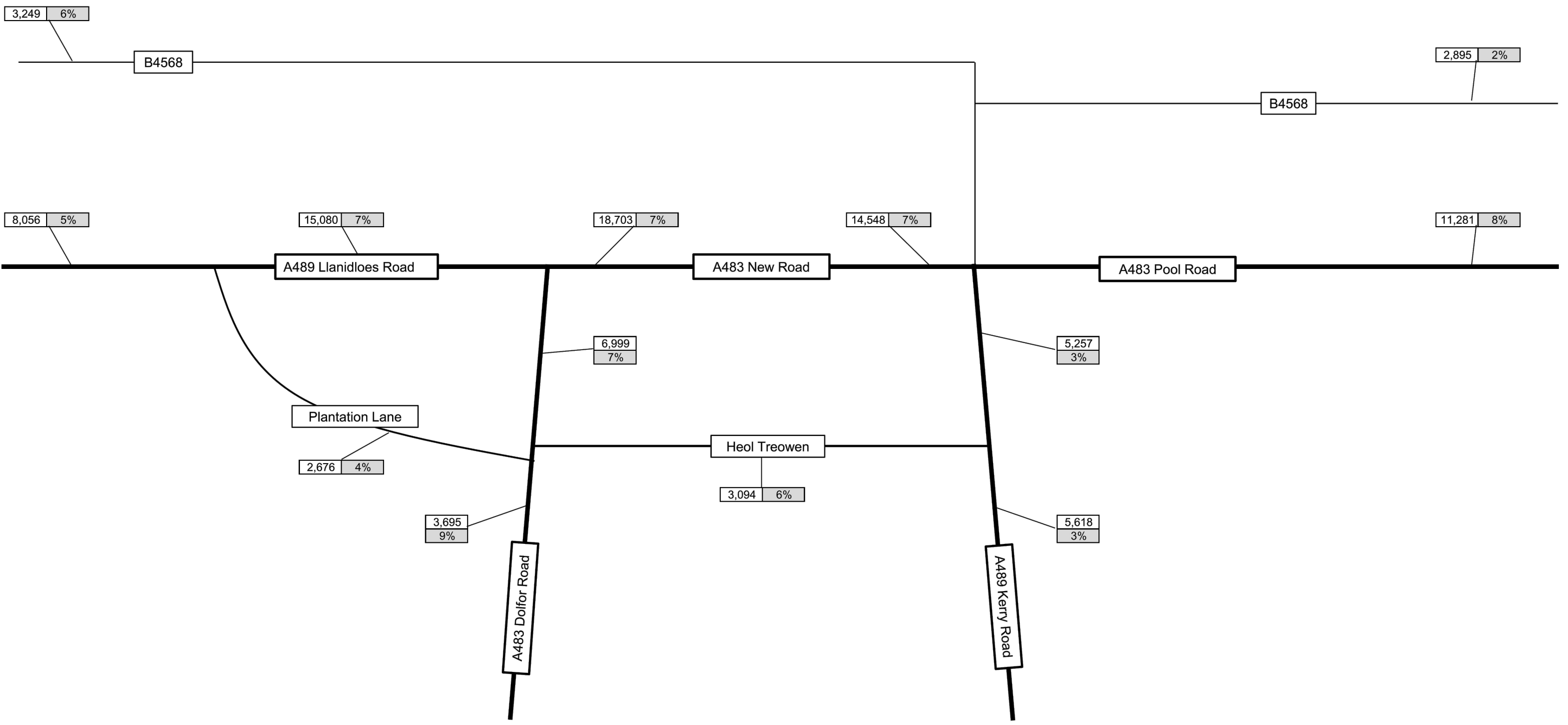
Drawing Title

Environmental Statement
The Project
Indicative Cross Sections
Sheet 1 of 3

Date	OCT 2014	Drawn by	FS
Scale at A3	Not to Scale	Checked	MB
Drawing Status	FINAL	Approved	JW
Job No	60597	Figure No	2.8a
		Issue	-







- Notes:
- AADT flow
 - % HGVs
 - Existing Road

© Crown Copyright and database right 2014. Ordnance Survey 100021874. Welsh Government.
© Hawlfraint a hawliau cronfa ddata'r Goron 2014. Rhif Trwydded yr Arolwg Ordans 100021874.

Client/Team



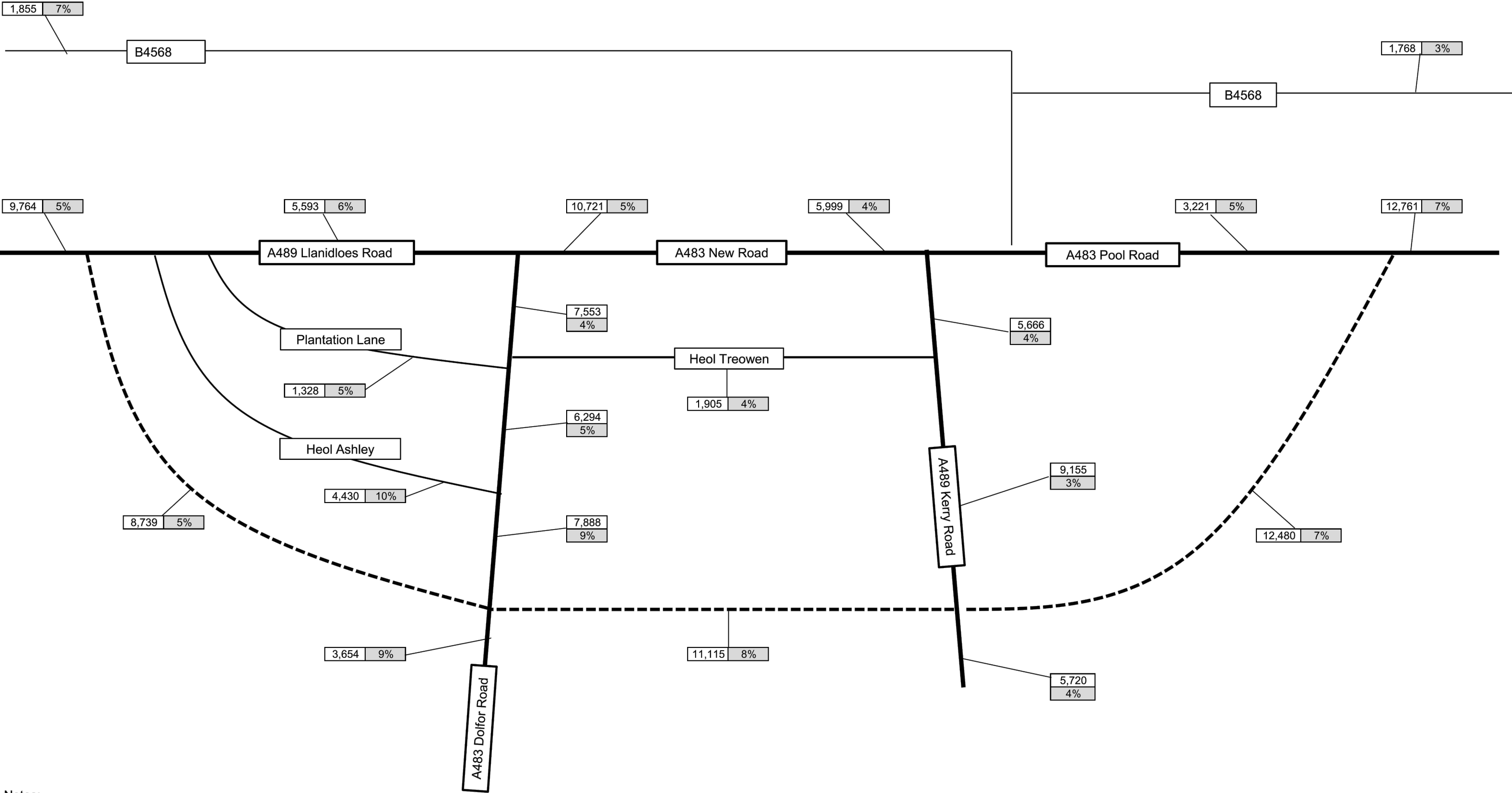
Job Title

A483/A489
Newtown Bypass

Drawing Title

Environmental Statement
The Project
2013 'Do-Minimum' AADT Flows
Sheet 1 of 3

Date	OCT 2014	Drawn by	FS
Scale at A3	NTS	Checked	MB
Drawing Status	FINAL	Approved	JW
Job No	60597	Figure No	2.9a
		Issue	-



- Notes:
- AADT flow
 - % HGVs
 - Existing Road
 - Proposed bypass

© Crown Copyright and database right 2014. Ordnance Survey 100021874. Welsh Government.
© Hawlfraint a hawliau cronfa ddata'r Goron 2014. Rhif Trwydded yr Arolwg Ordans 100021874.

Client/Team



Job Title

A483/A489
Newtown Bypass

Drawing Title

Environmental Statement
The Project
2017 'Do-Something' Opening Year AADT Flows
Sheet 2 of 3

Date OCT 2014

Drawn by FS

Scale at A3
NTS

Checked MB

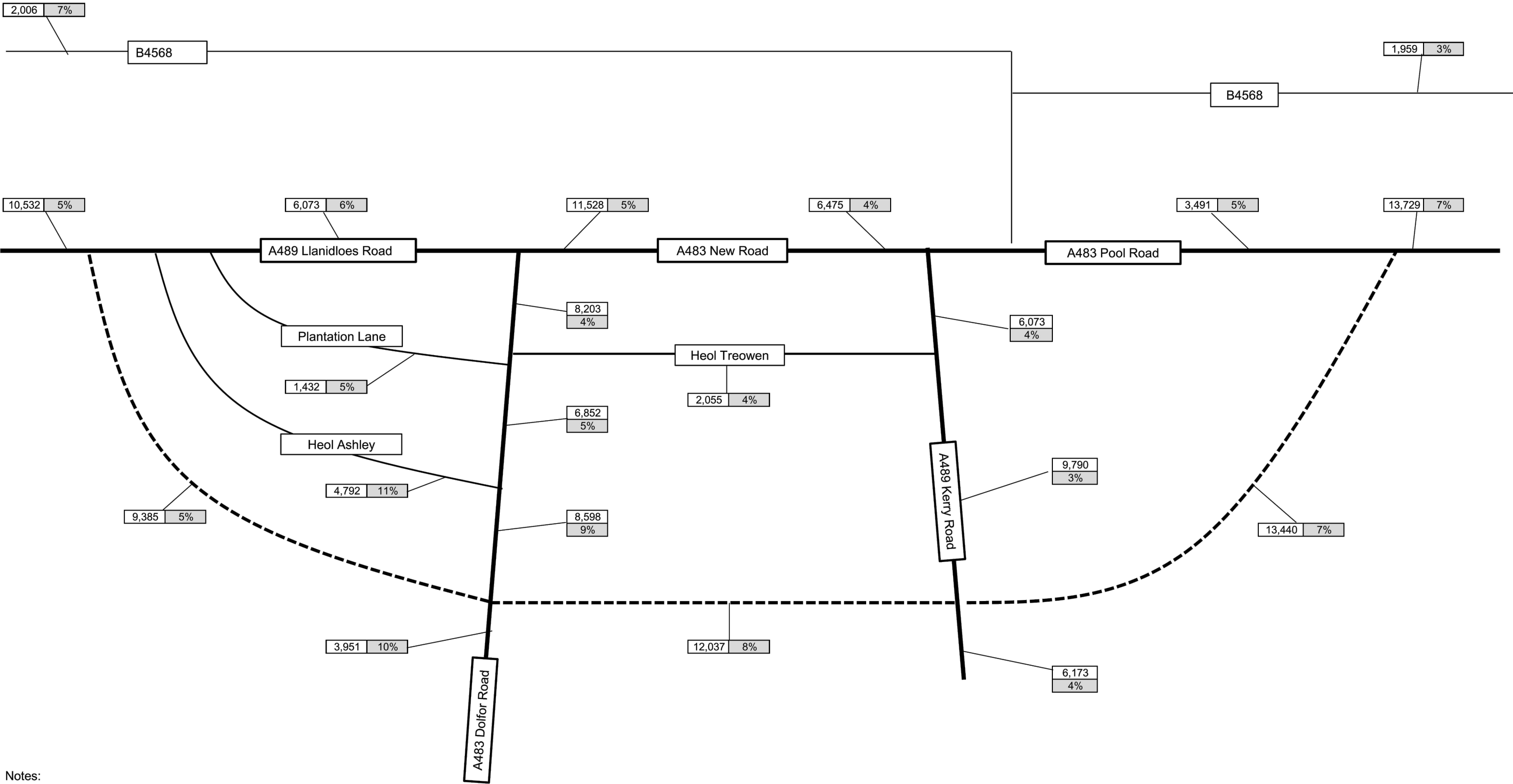
Drawing Status
FINAL

Approved JW

Job No
60597

Figure No
2.9b

Issue
-



- Notes:
- White box - AADT flow
 - Grey box - % HGVs
 - Thick black line - Existing Road
 - Dashed black line - Proposed bypass

© Crown Copyright and database right 2014. Ordnance Survey 100021874. Welsh Government.
© Hawlfraint a hawliau cronfa ddata'r Goron 2014. Rhif Trwydded yr Arolwg Ordans 100021874.

Client/Team



Llywodraeth Cymru
Welsh Government



Job Title

A483/A489
Newtown Bypass

Drawing Title

Environmental Statement
The Project
2032 'Do-Something' Design Year AADT Flows
Sheet 3 of 3







Date	OCT 2014	Drawn by	FS
Scale at A3	NTS	Checked	MB
Drawing Status	FINAL	Approved	JW
Job No	60597	Figure No	2.9c
		Issue	-



Existing



View in Year 15, with established mitigation

	<div>Client/Team</div> <div> Llywodraeth Cymru Welsh Government</div>	<div></div>	<div>Job Title</div> <div>A483/A489 Newtown Bypass</div>	<div>Drawing Title</div> <div>Environmental Statement The Project Illustrative View from Western End of the Scheme Sheet 1 of 6</div>	Date	OCT 2014	Drawn by	FS
					Scale at A3	NTS	Checked	PM
					Drawing Status		Approved	
					FINAL		JW	
					Job No	Figure No	Issue	
					60597	2.10a	-	



Existing



View in Year 15, with established mitigation



Existing









View in Year 15, with established mitigation



Existing



View in Year 15, with established mitigation







	<div>Client/Team</div> <div> Llywodraeth Cymru Welsh Government</div> <div></div>			<div>Job Title</div> <div>A483/A489 Newtown Bypass</div>	<div>Drawing Title</div> <div>Environmental Statement The Project Illustrative View of Kerry Road Roundabout From South West Sheet 4 of 6</div>	Date	OCT 2014	Drawn by	FS
						Scale at A3	NTS	Checked	PM
						Drawing Status	FINAL	Approved	JW
						Job No	60597	Figure No	2.10d
								Issue	-



Existing



View in Year 15, with established mitigation







	Client/Team			Job Title	Drawing Title	Date	OCT 2014	Drawn by	FS
	 Llywodraeth Cymru Welsh Government			A483/A489 Newtown Bypass	Environmental Statement The Project Illustrative View of Scheme from East of Newtown Sheet 5 of 6	Scale at A3	NTS	Checked	PM
	    					Drawing Status	FINAL	Approved	JW
	Job No	60597	Figure No			2.10e	Issue	-	



Existing



View in Year 15, with established mitigation

	<div>Client/Team</div> <div> Llywodraeth Cymru Welsh Government</div>	<div></div>	<div>Job Title</div> <div>A483/A489 Newtown Bypass</div>	<div>Drawing Title</div> <div>Environmental Statement The Project Illustrative View of Pool Road Junction from East sheet 6 of 6</div>	Date	OCT 2014	Drawn by	FS
					Scale at A3	NTS	Checked	PM
					Drawing Status		Approved	
					FINAL		JW	
					Job No	Figure No	Issue	
					60597	2.10f	-	