



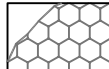







KEY LOCAL LANDSCAPE CHARACTER AREAS

-  Snowdonia National Park boundary
-  Extent of proposed improvement
-  Photograph locations
Refer to figures 11-16 for photographs
-  Gwynedd Landscape Character Area: 'Bangor Coastal Plain'
-  Snowdonia Landscape Character Area: 'Ucheldir Y Gogledd'
-  Gwynedd Special Landscape Area

Areas taken from LANDMAP; <http://landmap.ccw.gov.uk>

-  LCA 1 - Abergwyngregyn Scarp Slopes and Lower Plateau
-  LCA 2 - Wig, Open Farmland
-  LCA 3 - Moel Wnion, Upland Grazing
-  LCA 4 - Traeth Lafan, Inter Tidal Estuary

Sellwyd ar fap yr Arrolwg Ordnans gyda chaniatâd Rheolwr Geosig a Mawrhydi.
Cedwir Hawffraint y Goron.
Mae atgynhyrchu heb awdurdod yn torri hawffraint y Goron a gall arwain at erlyniad neu achos ailfil.
Based upon the Ordnance Survey mapping with the permission of the Controller of Her Majesty's Stationery Office.
Unauthorised reproduction infringes Crown copyright and may lead to prosecution or civil proceedings.
© Crown copyright
Welsh Assembly Government - 100017916 - 2016



A55(T) Abergwyngregyn to Tai'r Meibion Improvement

SCALE: 1/10000

FIGURE 5.3.1
LANDSCAPE CHARACTER AREAS,
DESIGNATIONS & VIEWPOINT
LOCATIONS