














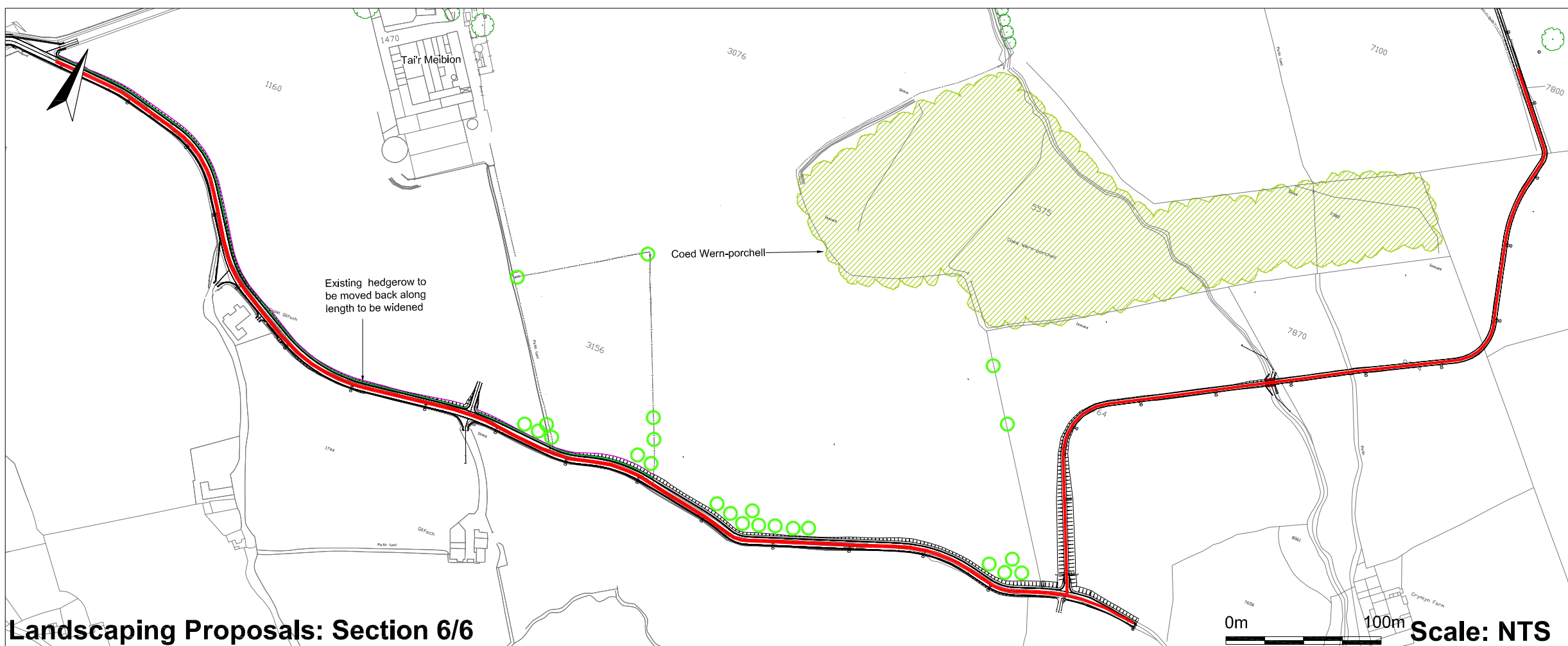


Location Plan

Key

-  Proposed PMA/NMU Route
-  Proposed New/Upgraded Access Road
-  Extent of Proposed Local Widening
-  Existing Buildings Adjacent to A55(T)
-  Existing Individual Tree
-  Existing Woodland
-  Existing Hedgerows
-  Proposed Native Hedgerows / Fences
-  Proposed translocated hedge
-  Proposed Native Individual Trees
-  Proposed Woodland
-  Proposed Scrub Planting
-  Proposed Grass and Wildflowers
-  Proposed Fence
-  Proposed Close Board Fence



Sallwyd or fap yr Arolwg Ordnans gyda chonradiaid Rhwngolr Caeang a Mynydd. Cedwir Hwffrwynt y Goron. Mae atgynhyrchu heb awdurdod yn torri hawffrwynt y Goron a gall osein at enillydd neu achos sifft. Based upon the Ordnance Survey mapping with the permission of the Controller of Her Majesty's Stationery Office. Unauthorised reproduction infringes Crown copyright and may lead to prosecution or civil proceedings. © Crown copyright. Welsh Assembly Government - 100017916 - 2016

A55(T) Abergwyngregyn to Tai'r Meibion Improvement

Scale: As shown

FIGURE 5.3.9 LANDSCAPING PROPOSALS