










Allwedd/Key

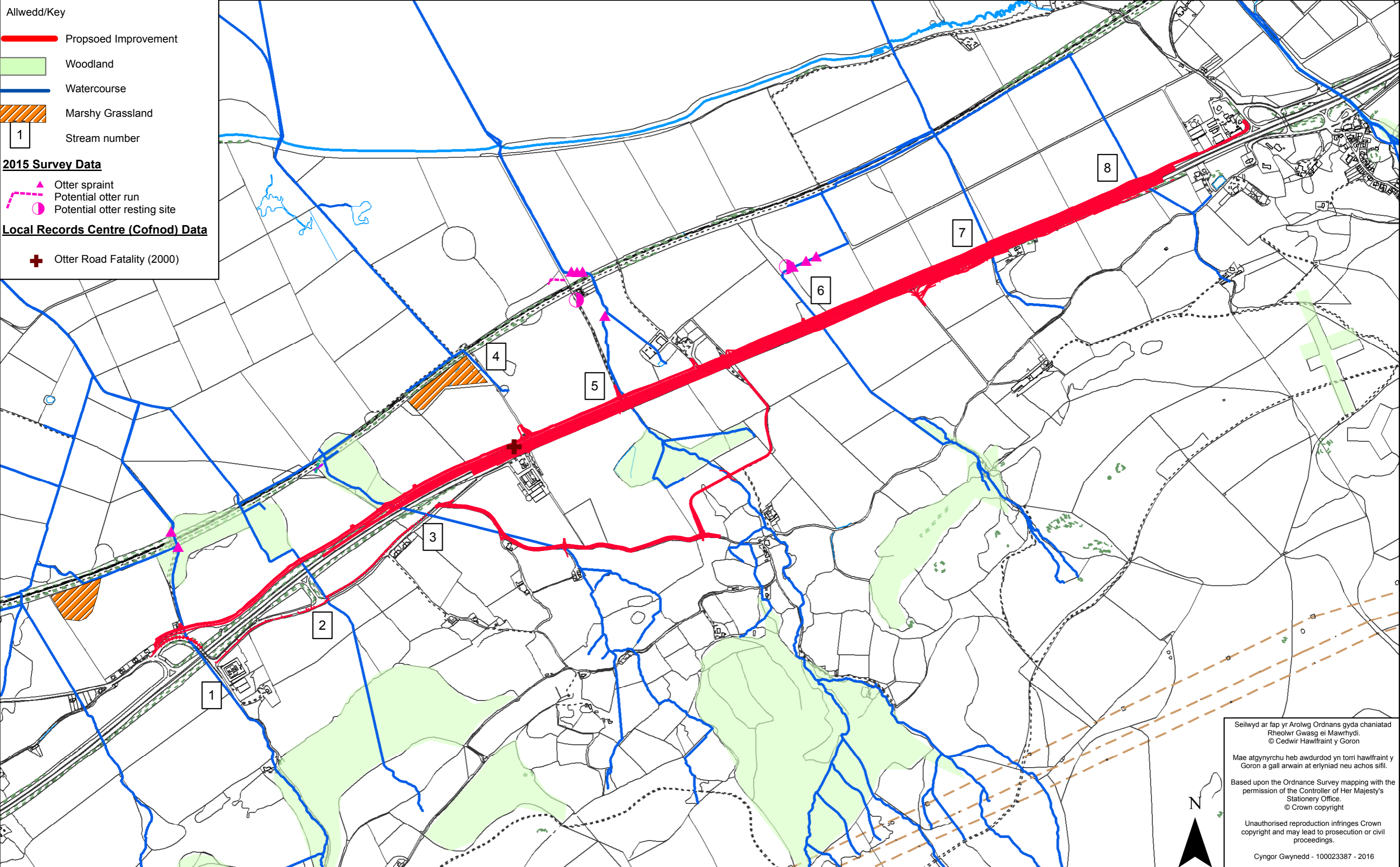
-  Propsoed Improvement
-  Woodland
-  Watercourse
-  Marshy Grassland
-  Stream number

2015 Survey Data

-  Otter spraint
-  Potential otter run
-  Potential otter resting site

Local Records Centre (Cofnod) Data

-  Otter Road Fatality (2000)



Seilwyd ar fap yr Arolwg Ordnans gyda chaniatod Rheolwr Gwasg ei Mawrhydi.
© Cedwir Hawlfraint y Goron

Mae atgynrchu heb awdurdod yn torri hawlfraint y Goron a gall arwain at erlyniad neu achos sifil.

Based upon the Ordnance Survey mapping with the permission of the Controller of Her Majesty's Stationery Office.
© Crown copyright

Unauthorised reproduction infringes Crown copyright and may lead to prosecution or civil proceedings.

Cyngor Gwynedd - 100023387 - 2016

Teitl y Prosiect/ Project Title <h2 style="text-align: center; margin: 0;">A55(T) Abergwyngregyn – Tai'r Meibion Improvement</h2>	Teitl y Cynllun/ Drawing Title <h2 style="text-align: center; margin: 0;">Location of Important Ecological Features (otters)</h2>
--	--



DARLUNWYD GAN: DRAWN BY:	P. Irvine	DYDDIAD DARLLUNWYD: DATE DRAWN:	01/07/2016
GWIRIWDYD GAN: CHECKED BY:	C. Jones	DYDDIAD GWIRIWDYD: DATE CHECKED:	01/07/2016
TAFLEN: SHEET:	1 o 1 1 of 1	GRADDFEYDD: SCALES:	
Rhif Lluniad: Drawing No:	FIGURE 5.4.5		CYWI REV

