








**BS5837:2012 Tree Categories**

-  **Category A**  
Trees of high quality with an estimated remaining life expectancy of at least 40 years
-  **Category B**  
Trees of moderate quality with an estimated remaining life expectancy of at least 20 years
-  **Tree**  
Showing Canopy extents, category colour, ID number, RPA circle and optional indication arrow showing bearing of first significant branch.


-  **Category C**  
Trees of low quality with an estimated remaining life expectancy of at least 10 years, or young trees with a stem diameter below 150 mm
-  **Category U**  
Trees in such a condition that they cannot realistically be retained as living trees in the context of the current land use for longer than 10 years
-  **Group of Trees (Colour denotes category)**
-  **Hedgerow (Colour denotes category)**

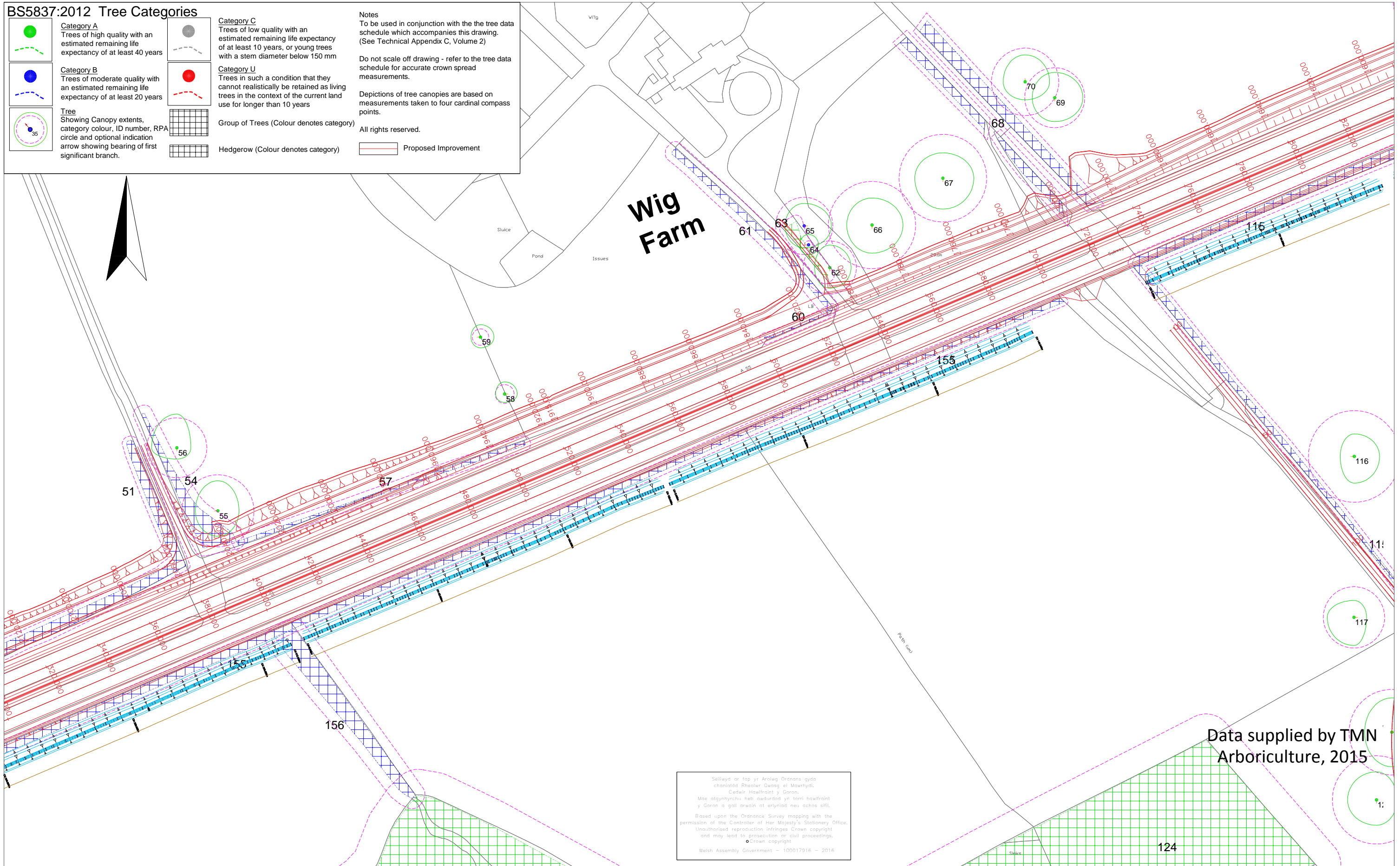
**Notes**  
To be used in conjunction with the tree data schedule which accompanies this drawing. (See Technical Appendix C, Volume 2)

Do not scale off drawing - refer to the tree data schedule for accurate crown spread measurements.

Depictions of tree canopies are based on measurements taken to four cardinal compass points.

All rights reserved.

 Proposed Improvement



Data supplied by TMN  
Arboriculture, 2015

*Seilwyd ar fap yr Arolwg Oronans gyda chaniatâd Rheolwr Gwasg ei Mawrhydi.  
Cedwir Hawffrонт y Gorn.  
Mae atgynhyrchu heb awdurdod yn torri hawffrонт y Gorn a gall arwain at erlyniad neu achos sifil.  
Based upon the Ordnance Survey mapping with the permission of the Controller of Her Majesty's Stationery Office.  
Unauthorised reproduction infringes Crown copyright and may lead to prosecution or civil proceedings.  
© Crown copyright.  
Welsh Assembly Government - 100017916 - 2016*

CYNLLUN / SCHEME : **A55(T) Abergwyngregyn to Tai'r Meibion Improvement**

TEITL LLUNIAD / DRAWING TITLE : **Location of Important Ecological Features (Trees and Hedgerows)**  
Sheet 4 of 11

CLEIENT / CLIENT :



**Llywodraeth Cymru  
Welsh Government**

DARLUNWYD GAN : DRAWN BY :	SW	DYDDIAD DARLUNWYD : DATE DRAWN :	12/05/2016
GWIRIWDYD GAN : CHECKED BY :	NW	DYDDIAD GWIRIWDYD : DATE CHECKED :	12/05/2016
Taflen Sheet	4 of 11	GRADDFFEYDD : SCALES :	1:1250@A3
Rhif Lluniad Drawing No.	Figure 5.4.7		CYWI REV

