








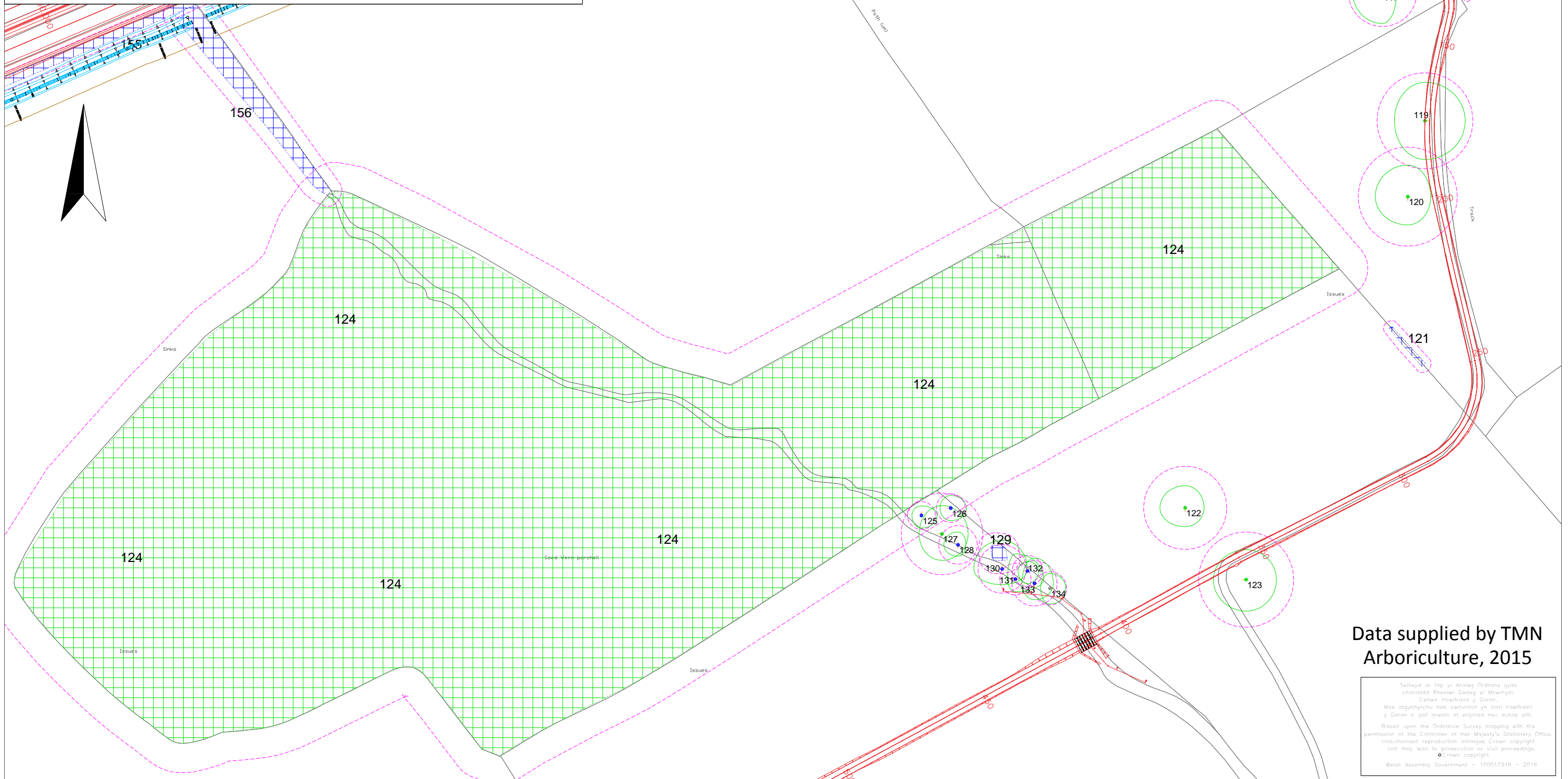


BS5837:2012 Tree Categories

	Category A Trees of high quality with an estimated remaining life expectancy of at least 40 years		Category C Trees of low quality with an estimated remaining life expectancy of at least 10 years, or young trees with a stem diameter below 150 mm	<p>Notes To be used in conjunction with the tree data schedule which accompanies this drawing. (See Technical Appendix C, Volume 2)</p> <p>Do not scale off drawing - refer to the tree data schedule for accurate crown spread measurements.</p> <p>Depictions of tree canopies are based on measurements taken to four cardinal compass points.</p> <p>All rights reserved.</p>	
	Category B Trees of moderate quality with an estimated remaining life expectancy of at least 20 years		Category U Trees in such a condition that they cannot realistically be retained as living trees in the context of the current land use for longer than 10 years		
	Tree Showing Canopy extents, category colour, ID number, RPA circle and optional indication arrow showing bearing of first significant branch.		Group of Trees (Colour denotes category)		
			Hedgerow (Colour denotes category)		Proposed Improvement



Data supplied by TMN
Arboriculture, 2015

Sellwyd ar fap yr Arwng Ordnans gyda
chaniatâd Rheolwr Gwasg ei Mawrhydi.
Cadwir Hawlfraint y Goron.
Mae atgynhyrchu heb awdurdod yn torri hawlfraint
y Goron a gall arwain at erlyniad neu achos sifil.
Based upon the Ordnance Survey mapping with the
permission of the Controller of Her Majesty's Stationery Office.
Unauthorised reproduction infringes Crown copyright
and may lead to prosecution or civil proceedings.
© Crown copyright
Welsh Assembly Government - 100017916 - 2016

CYNLLUN / SCHEME : **A55 Abergwyngregyn to Tai'r Meibion Improvement**

TEITL LLUNIAD / DRAWING TITLE : **Location of Important Ecological Features (Trees and Hedgerows)**
Sheet 11 of 11

CLEIENT / CLIENT :



Llywodraeth Cymru
Welsh Government

DARLUNWYD GAN : DRAWN BY :	SW	DYDDIAD DARLUNWYD : DATE DRAWN :	12/05/2016
GWIRIWDYD GAN : CHECKED BY :	NW	DYDDIAD GWIRIWDYD : DATE CHECKED :	12/05/2016
Taflen Sheet	11 of 11	GRADDFEYDD : SCALES :	1:1250@A3
Rhif Lluniad Drawing No.	Figure 5.4.7		CYWI REV

