





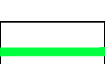
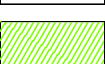














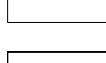



**Environmental Function**

- EFA Visual Screening
- EFB Landscape Integration
- EFC Enhancing the Built Environment
- EFD Nature Conservation & Biodiversity
- EFE Visual Amenity
- EFF Heritage
- EFH Water Quality
- EFJ Agricultural/Highway Boundary
- EFK Access
- EFL Flood protection

**Existing Features**

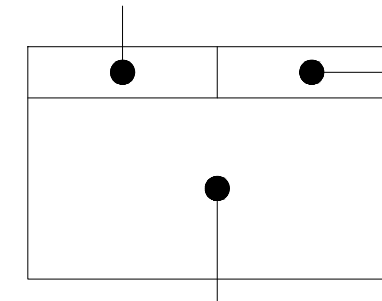
-  Proposed A55(T) Carriageway Improvement
-  Existing watercourses / ditches
-  Private access to be closed
-  Gaps in central reservation to be closed
-  Existing individual trees
-  Existing stone wall (LE7.1)
-  Existing hedgerow to be retained (LE7.2)
-  Existing established/developing woodland (LE7.3)
-  County Wildlife Site (all existing woodland)
-  Heritage Features (P3.1)
-  Public Right of Way (P4.4)
-  Visual Receptor

**Proposed Features**

-  Proposed species-rich grassland (LE1.3)
-  Proposed woodland (LE2.1)
-  Proposed scrub planting (LE2.6)
-  Proposed native hedgerows / fences (LE4.4)
-  Proposed native individual trees (LE2.7)
-  Water bodies and associated planting (LE6.1)
-  Proposed highway boundary fence (Stock proof) (P5.1)
-  Proposed otter / badger proof fencing
-  Temporary bat guidance fencing
-  Proposed County Road / Private Means of Access
-  Proposed Non-motorised User Route
-  Proposed surface water runoff channel

**Key to Function & Elements**

Environmental Function



Landscape Element (LE)  
Environmental Element (EE)  
Planning & Policy Feature (P)

Brief description or justification for inclusion

- E1.1 Noise Reduction Road Surfacing on main carriageway
- E2.1 Water pollution control measures
- E2.2 Culvert headwalls
- E3.1 Protected Species
- E3.2 Ecological protection measures
- LE7.1 Flood wall/bund

CYNLLUN / SCHEME : **A55 Abergwyngregyn to Tai'r Meibion Improvement**

CLEIENT / CLIENT :



Llywodraeth Cymru  
Welsh Government

DARLUNWYD GAN : SW  
DRAWN BY :

GWIRIWIYD GAN : CJ  
CHECKED BY :

Taflen 1 of 7  
Sheet

DYDDIAD DARLUNWYD : 26/05/2016  
DATE DRAWN :

DYDDIAD GWIRIWIYD : 26/05/2016  
DATE CHECKED :

GRADDFEYDD : NTS  
SCALES :

Rhif Lluniad  
Drawing No.

**Figure 7.1**

CYWI  
REV  
**A**



TEITL LLUNIAD / DRAWING TITLE :  
**Environmental Master Plan  
Key Sheet**