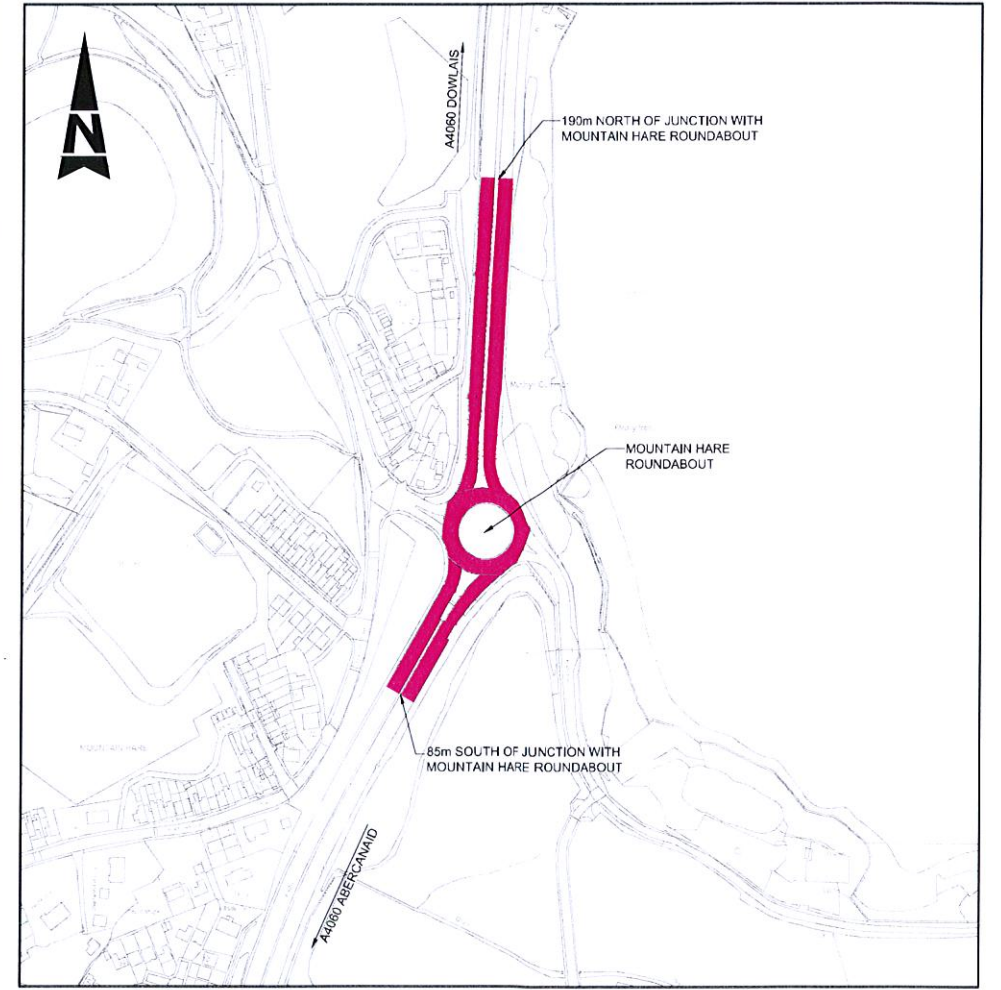
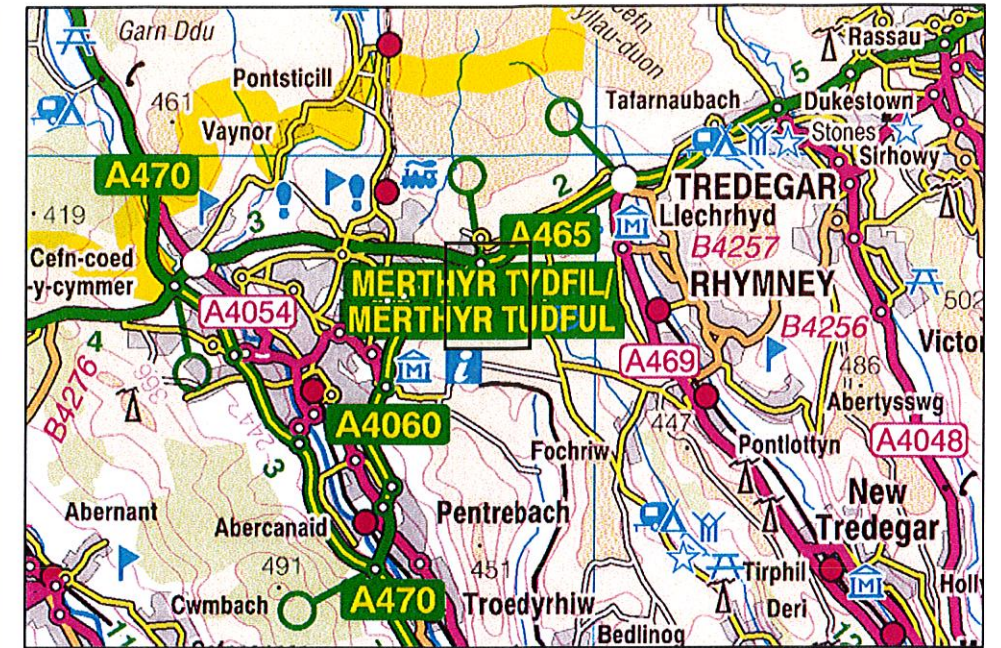
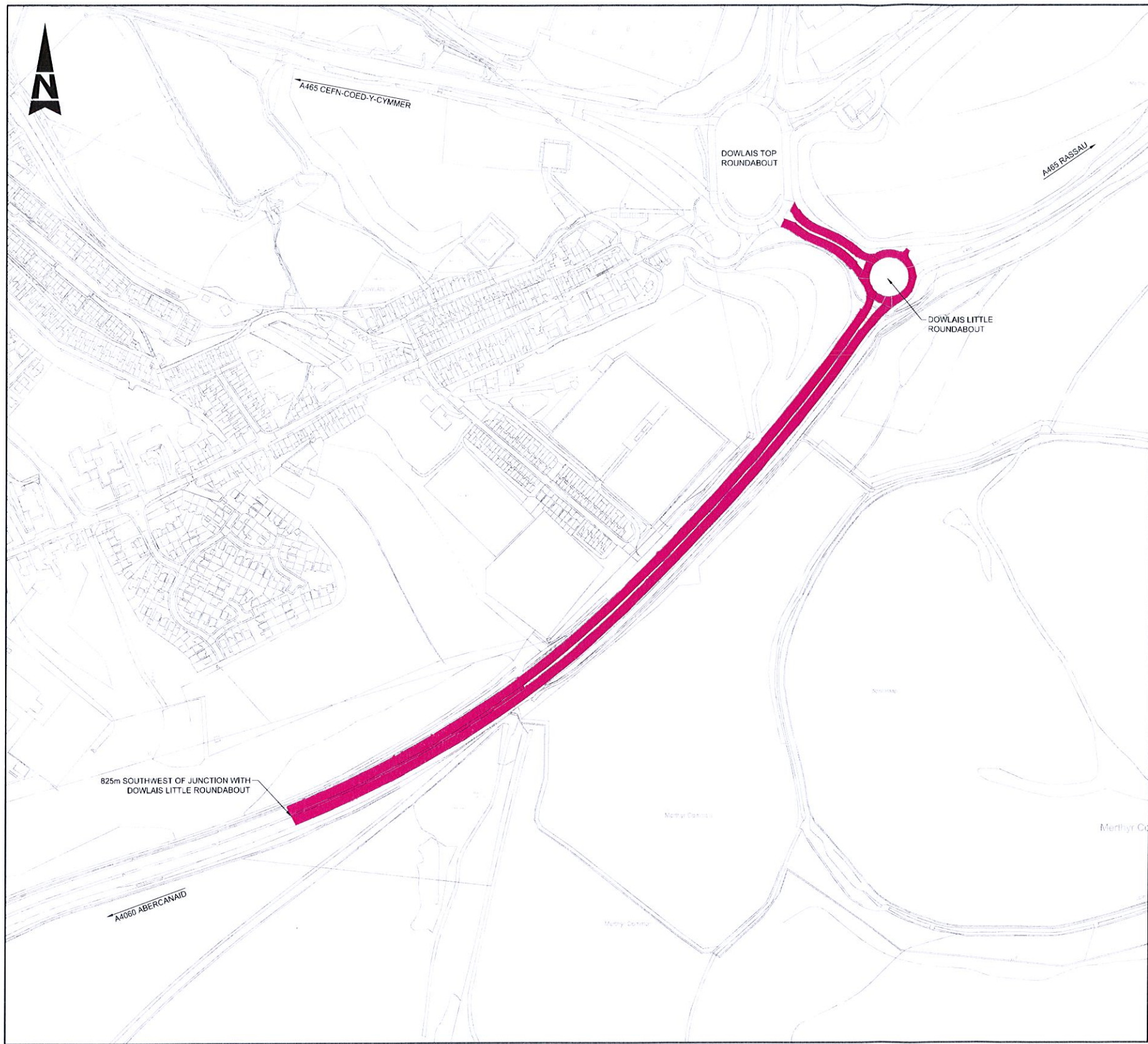



100
0 10
Millimetres



GENERAL NOTES:
 1. ALL DIMENSIONS ARE IN METRES UNLESS NOTED OTHERWISE.
 2. ONLY WRITTEN DIMENSIONS SHALL BE USED, DO NOT SCALE.

KEY:
 EXTENT OF PROPOSED DE-RESTRICTED SPEED LIMIT

SAFETY, HEALTH AND ENVIRONMENTAL INFORMATION	
In addition to the hazards/risks normally associated with the types of work detailed on this drawing, note the following:	
CONSTRUCTION NONE	
MAINTENANCE/CLEANING NONE	
DECOMMISSIONING/DEMOLITION NONE	
It is assumed that all works will be carried out by a competent contractor working, where appropriate, to an approved method statement	

Rev.	Date	Description	By	Chk'd	App'd
F3	01/12/15	NOTES AMENDED	AJ	CG	DR
F2	21/10/15	MINOR AMENDMENTS	AJ	CG	DR
F1	20/10/15	FIRST ISSUE	AJ	CG	DR

FOR INFORMATION

ATKINS

West Glamorgan House
 12, Orchard Street
 Swanssea SA1 5AD

Tel: +44 (0) 1792 641172
 Fax: +44 (0) 1792 472019

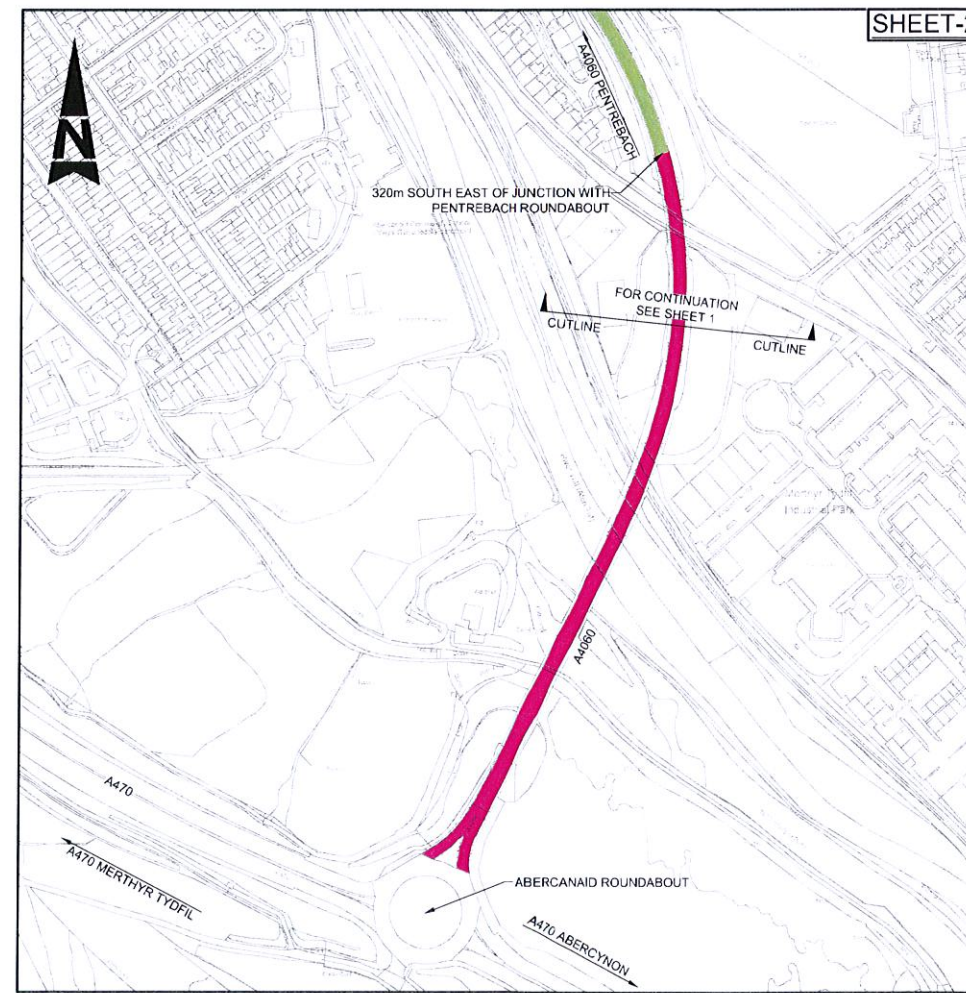
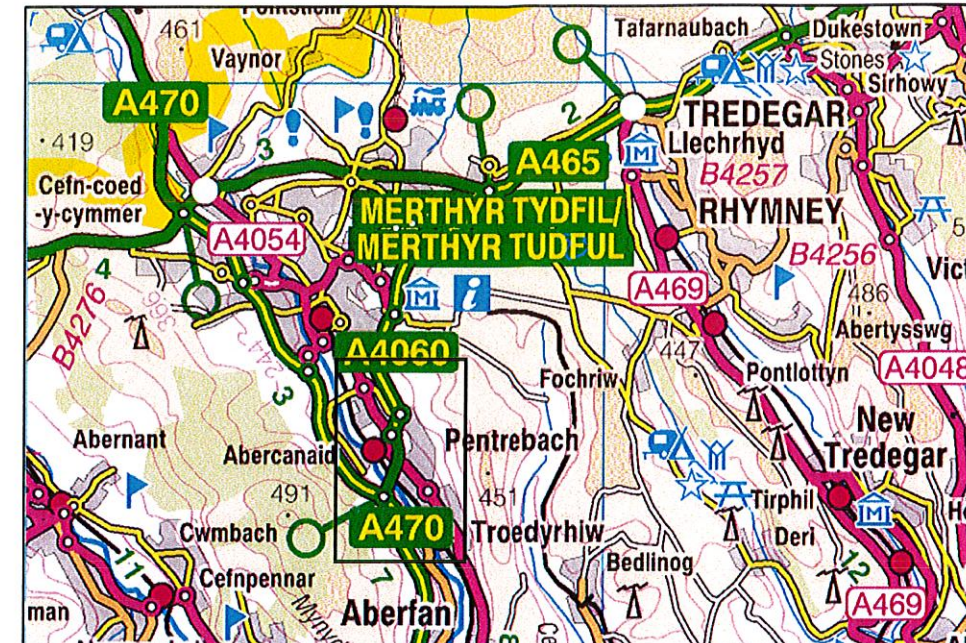
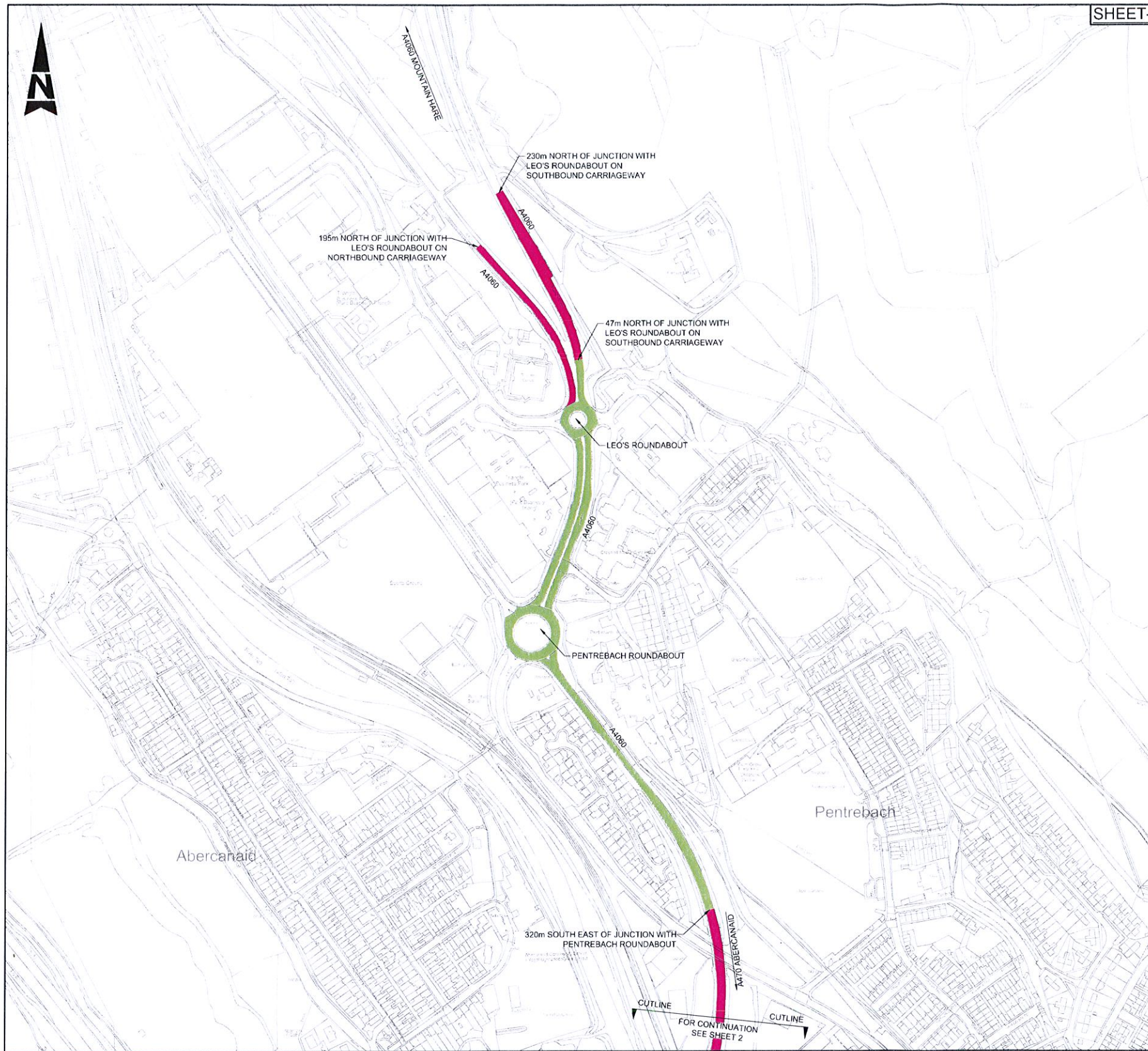
Copyright © Atkins Limited (2014) www.atkinsglobal.com

Client: Yn gweithio ar ran Llywodraeth Cymru Working on behalf of the Welsh Government

Project Title		A4060 LEO'S ROUNDABOUT			
Drawing Title		EXTENT OF A4060 TRAFFIC RESTRICTIONS			
Scale	Designed	Drawn	Checked	Authorised	
1:2500	CG	AJ	JR	DR	
Original Size	Date	Date	Date	Date	
A1	20/10/15	20/10/15	20/10/15	20/10/15	
Drawing Number	Revision				
JR07-901-ATK-HGN-SWTRA-DR-D-1001	P 3				

THIS MAP IS REPRODUCED FROM ORDNANCE SURVEY MATERIAL WITH THE PERMISSION OF ORDNANCE SURVEY ON BEHALF OF THE CONTROLLER OF HER MAJESTY'S STATIONERY OFFICE. © CROWN COPYRIGHT. UNAUTHORISED REPRODUCTION INFRINGES CROWN COPYRIGHT AND MAY LEAD TO PROSECUTION OR CIVIL PROCEEDINGS. VLE-SH ASSEMBLY GOVERNMENT, 0002-874, 2014

100
0 10
Millimetres



- GENERAL NOTES:**
1. ALL DIMENSIONS ARE IN METRES UNLESS NOTED OTHERWISE.
 2. ONLY WRITTEN DIMENSIONS SHALL BE USED. DO NOT SCALE.

KEY:

	EXTENT OF PROPOSED DE-RESTRICTED SPEED LIMIT
	EXTENT OF PROPOSED 40mph SPEED LIMIT

SAFETY, HEALTH AND ENVIRONMENTAL INFORMATION

In addition to the hazards/risks normally associated with the types of work detailed on this drawing, note the following:

CONSTRUCTION

NONE

MAINTENANCE/CLEANING

NONE

DECOMMISSIONING/DEMOLITION

NONE

It is assumed that all works will be carried out by a competent contractor working, where appropriate, to an approved method statement

Rev.	Date	Description	By	Chk'd	App'd
P3	04/12/15	NOTES AMENDED	AJ	CG	DR
P2	21/10/15	MINOR AMENDMENTS	AJ	CG	DR
P1	20/10/15	FIRST ISSUE	AJ	CG	DR

FOR INFORMATION

ATKINS

West Glamorgan House
12, Orchard Street
Swansea
SA1 5AD

Tel: +44 (0) 1792 641172
Fax: +44 (0) 1792 472019
www.atkinsglobal.com

Copyright © Atkins Limited (2014)

Client:

Yn gweithio ar ran
Llywodraeth Cymru
Working on behalf of the
Welsh Government

Project Title		A4060 LEO'S ROUNDABOUT			
Drawing Title		EXTENT OF A4060 TRAFFIC RESTRICTIONS			
Scale	Des'gn'd	Draw'n	Check'd	Author'ed	
1:2500	CG	AJ	JR	DR	
Original Size	Date	Date	Date	Date	
A1	20/10/15	20/10/15	20/10/15	20/10/15	
Drawing Number	Revision				
JR07-901-ATK-HGN-SWTRA-DR-D-1002	P 3				

THIS MAP IS REPRODUCED FROM ORDNANCE SURVEY MATERIAL WITH THE PERMISSION OF ORDNANCE SURVEY ON BEHALF OF THE CONTROLLER OF HER MAJESTY'S STATIONERY OFFICE. © CROWN COPYRIGHT. UNAUTHORISED REPRODUCTION INFRINGES CROWN COPYRIGHT AND MAY LEAD TO PROSECUTION ON CIVIL OR CRIMINAL PROCEEDINGS. WELSH ASSEMBLY GOVERNMENT, 10002/874, 2014