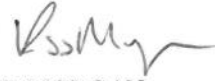


The Welsh Ministers hereby certify that this is the plan referred to in THE STOPPING UP OF HIGHWAYS (WARREN EVANS COURT, GLANDWR PLACE, WHITCHURCH, CARDIFF) ORDER 2013

Mae Gweinidogion Cymru drwy hyn yn ardystio mai dyma'r plan y cyfeirir ato yn y GORCHYMYN CAU PRIFYRDD (WARREN EVANS COURT, GLANDWR PLACE, YR EGLWYS NEWYDD, CAERDYDD) 2013



R MORGAN

Head of Asset Management and Standards /
Pennaeth Rheoli Asedau a Safonau
Welsh Government/
Llywodraeth Cymru




Dated/ Dyddiedig:
22 May/Mai 2013



**CARDIFF COUNCIL
CYNGOR CAERDYDD**

Proposed Order Plan

KEY

-  Highway to be stopped up
-  New highway
-  Highway to be improved

Title: Warren Evans Court
 Drawn by: Nicky Scott
 Date: 1 November, 2012
 Grid Ref: 315633 180013
 Scale: 1:1000

WELSH GOVERNMENT
LLYWODRAETH CYMRU

The Stopping up of Highways (Warren Evans Court, Glandwr Place, Whitchurch, Cardiff) Order 201-
Gorchymyn Cau Priffyrdd (Warren Evans Court, Glandwr Place, Yr Eglwys Newydd, Caerdydd) 201-

DEPOSITED PLAN
Y PLAN A ADNEUWYD

File Ref: qA1046882

Map created from the Ordnance Survey map data by permission of the Controller of Her Majesty's Stationery Office. © Crown Copyright. Ordnance Survey (OS) is a registered trademark of the Ordnance Survey. All other trademarks are the property of their respective owners. Ordnance Survey (OS) is a registered trademark of the Ordnance Survey. Ordnance Survey (OS) is a registered trademark of the Ordnance Survey. Ordnance Survey (OS) is a registered trademark of the Ordnance Survey.

