

LLYWODRAETH CYMRU
WELSH GOVERNMENT
Trafnidiaeth / Transport

Gorchymyn Cau Priffyrdd (Tir Priffordd Wrth Gyffordd
Heilbronn Way A Station Road, Port Talbot, Castell-
Nedd Port Talbot) 201-

The Stopping Up Of Highways (Highway Land At The
Junction Of Heilbronn Way & Station Road, Port
Talbot, Neath Port Talbot) Order 201-

Deposited Plan/Y Plan a Adnewwyd
File No/ Rhif y Ffeil: qA1249472/1

Mae Gweinidogion Cymru drwy hyn yn ardstio mai dyma'r plan y cyfeirir
ato yng Ngorchymyn Cau Priffyrdd (Tir Priffordd Wrth Gyffordd Heilbronn
Way A Station Road, Port Talbot, Castell-Nedd Port Talbot) 201-

The Welsh Ministers hereby certify that this is the plan referred to in
The Stopping Up Of Highways (Highway Land At The Junction Of Heilbronn
Way & Station Road, Port Talbot, Neath Port Talbot) Order 201-

Dyddiedig/Dated: 5 Medi/September 2016






N Ley

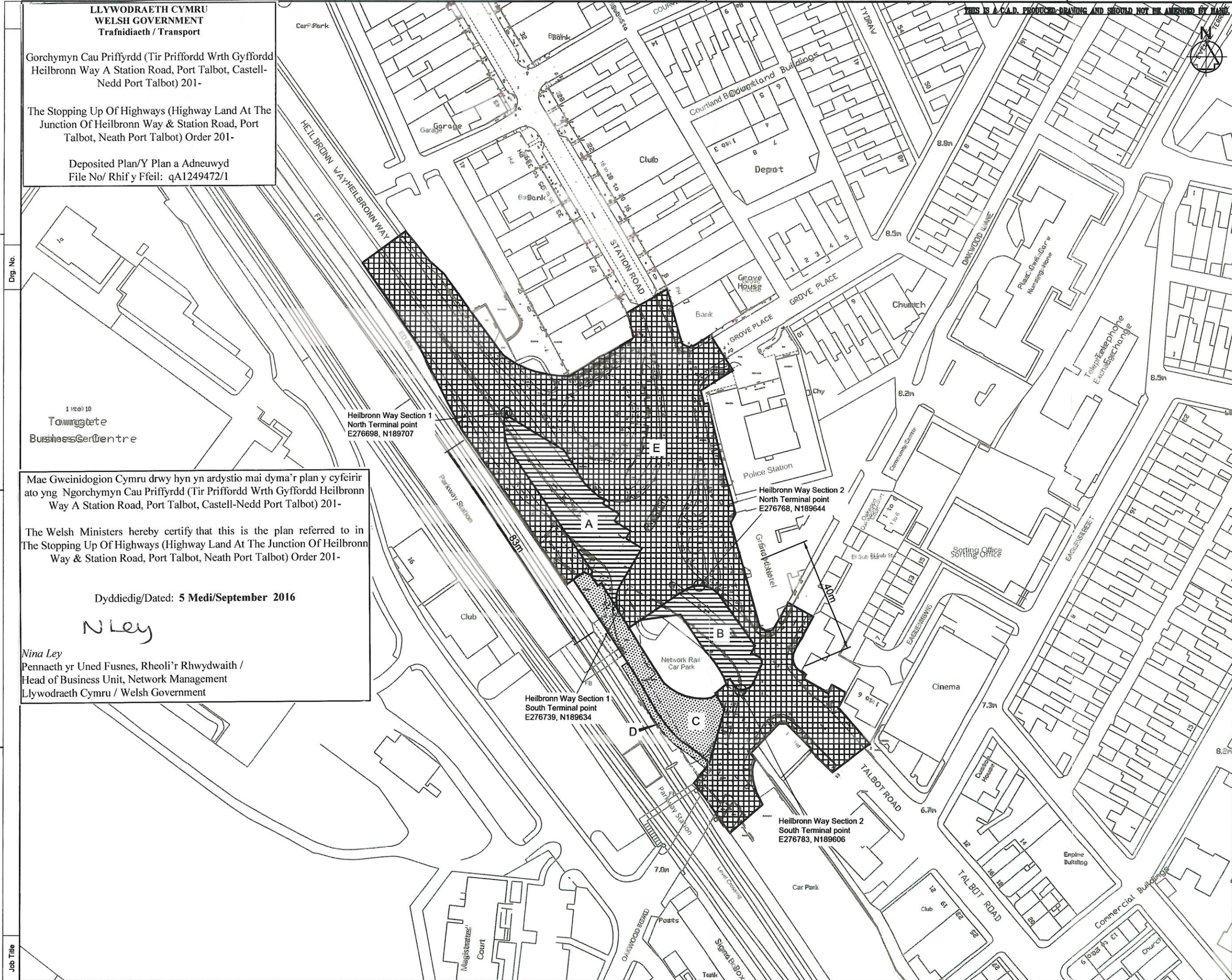
Nina Ley
Pennaeth yr Uned Fusnes, Rheoli'r Rhwydwaith /
Head of Business Unit, Network Management
Llywodraeth Cymru / Welsh Government

NOTES (A1)

1. All dimensions are in millimetres unless otherwise stated.

LEGEND

-  Highway to be stopped up
Approx. Area = 1113m²
-  Highway to be stopped up
Approx. Area = 640m²
-  New Highway
Approx. Area = 769m²
-  New footpath to be provided
Approx. Area = 120m²
-  Existing Highway to be improved
Approx. Area = 9643m²



Rev	Details	Dr	Ch	Ap	Date
A	ADDITIONAL ANNOTATION AND AREAS ADDED	AAI	DET	MCB	18.05.16

Client



Job Title
C19650 PORT TALBOT INTEGRATED TRANSPORT HUB
STATION ROAD and HEILBRONN WAY
STOPPING UP ORDER

File No.	DC3 / 289	Financial Code No.	26/007500/B054/261991
Drawn	AAI	Checked	DET
Date	JAN '16	Date	JAN '16
Approved	MCB	Date	JAN '16
Scales	1:1250		
Drawing No.	C19650 / SUO		

Dwg. No.

Job Title