


- General Notes**
1. For information only.
 2. All dimensions shown are in millimetres unless otherwise stated and levels in metres to Ordnance Datum.
 3. Do not scale from this drawing. All dimensions must be checked/verified on site.

Key:

 Area of highway to be stopped up

Mae Gweinidogion Cymru drwy hyn yn ardstyio mai dyma'r plan y cyfeirir ato yng Ngorchymyn hwn yw Gorchymyn Cau Priffyrdd (Albany Street, Casnewydd - Lliniaru Llifogydd Crindai) 2017

The Welsh Ministers hereby certify that this is the plan referred to in The Stopping Up of Highways (Albany Street, Newport – Crindau Flood Alleviation) Order 2017

Dyddiedig/Dated: 23 Ionawr / January 2017

N Ley

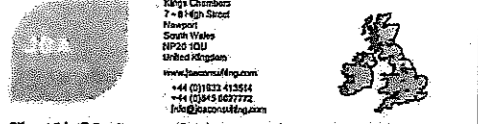
Nina Ley
 Pennaeth yr Uned Fusnes, Rheoli'r Rhwydwaith / Head of Business Unit, Network Management
 Llywodraeth Cymru / Welsh Government

LLYWODRAETH CYMRU
WELSH GOVERNMENT
 Trafnidiaeth / Transport

Gorchymyn Cau Priffyrdd (Albany Street, Casnewydd - Lliniaru Llifogydd Crindai) 201-

The Stopping Up of Highways (Albany Street, Newport - Crindau Flood Alleviation) Order 201-

Deposited Plan/Y Plan a Adnewydd
 File No/ Rhif y Ffeil: qA1271245



for

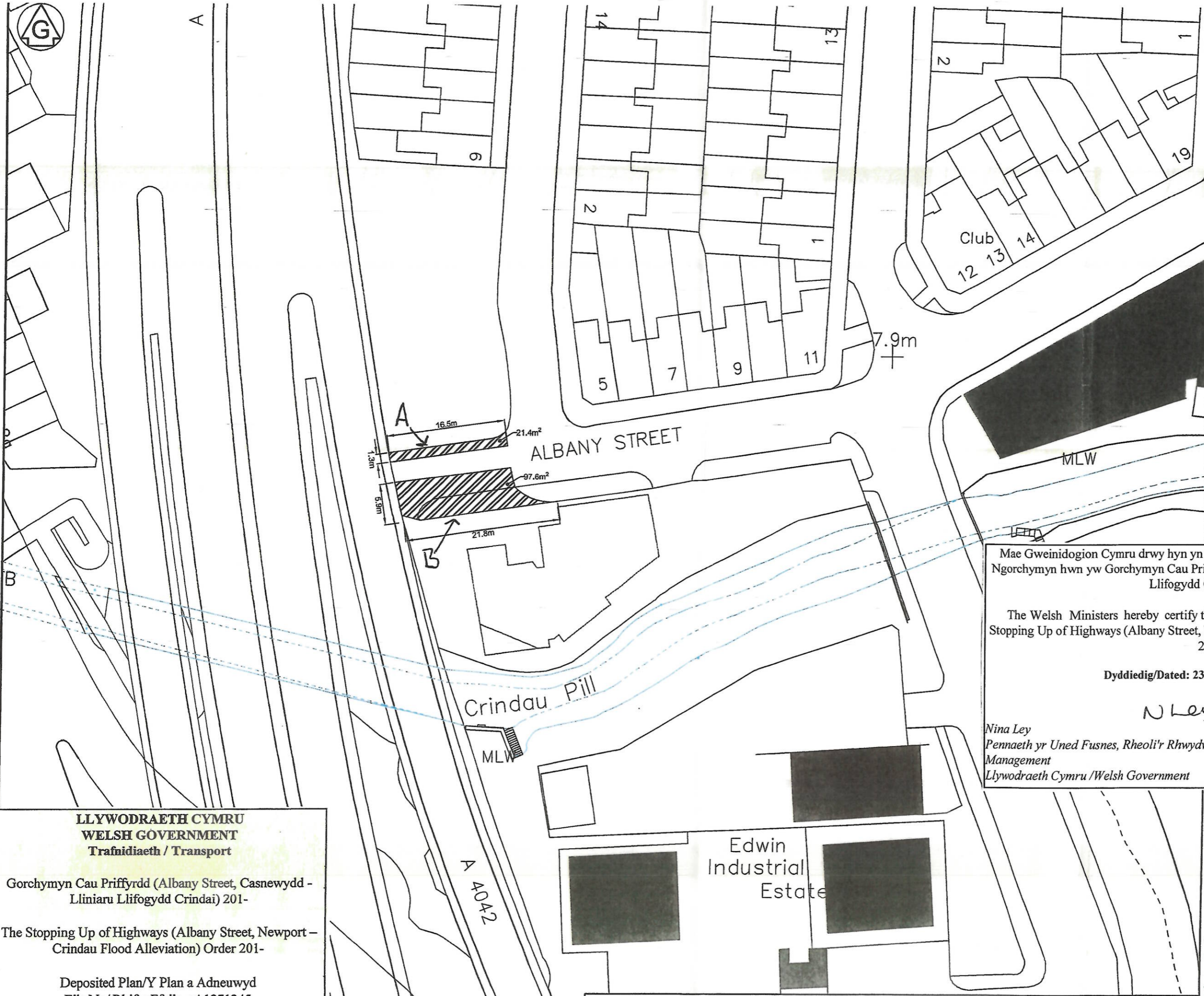
CRINDAU FLOOD ALLEVIATION
 Stopping Up Application
 Proposed Order Plan

This document is the property of Jersey Road Associates Ltd. It shall not be reproduced in whole or in part, nor disclosed to a third party, without the permission of Jersey Road Associates Ltd.

Scale:	1:500 @ A3	Drawn:	B Kirby	11/09/2016
		Designed:	B Kirby	11/09/2016
		Checked:	M Crabbe	11/08/2016
		Approved:	M Crabbe	16/09/2016

Digital File Name:

Drawing Number:	2014/1241-2645	Rev:		Sheet No:	1 of 1	Status:	For Information
-----------------	----------------	------	--	-----------	--------	---------	-----------------



1. Ar gyfer gwybodaeth yn unig.
2. Mesuriadau mewn millimetrau oni bai y nodir fel arall a lefelau wedi'i fesur mewn metrau uwchlaw Datwm ordnans.
3. Peidiwch a chymryd mesuriadau graddfa oddi ar y dylunlad hwn. Mae'n rhaid gwirio'r ddimensynau ar y safle.

Allwedd:
 Ardal y priffordd I gael ei atal

Mae Gweinidogion Cymru drwy hyn yn ardystio mai dyma'r plan y cyfeirir ato yng Ngorchymyn hwn yw Gorchymyn Cau Priffyrdd (Albany Street, Casnewydd - Lliniaru Llifogydd Crindai) 2017

The Welsh Ministers hereby certify that this is the plan referred to in The Stopping Up of Highways (Albany Street, Newport – Crindau Flood Alleviation) Order 2017

Dyddiedig/Dated: 23 Ionawr / January 2017

N Ley

Nina Ley
 Pennaeth yr Uned Fusnes, Rheoli'r Rhwydwaith / Head of Business Unit, Network Management
 Llywodraeth Cymru / Welsh Government

**LLYWODRAETH CYMRU
 WELSH GOVERNMENT**
 Trafnidiaeth / Transport

Gorchymyn Cau Priffyrdd (Albany Street, Casnewydd - Lliniaru Llifogydd Crindai) 201-

The Stopping Up of Highways (Albany Street, Newport - Crindau Flood Alleviation) Order 201-

Deposited Plan/Y Plan a Adnewydd
 File No/ Rhif y Ffeil: qA1271245

JBA
 Kings Chambers
 7-8 High Street
 Newport
 South Wales
 NP20 1DJ
 United Kingdom
 www.jbasolutions.com
 +44 (0)1493 413514
 +44 (0)1493 823772
 info@jbasolutions.com

Swyddfeydd yn Colerhill, Corc. Dinas y Garra, Dŷn, Ceerodr, Caerwynn, Glasgwr, Haywards Heath, Ynys Manaw, Leeds, Llando, Newcastle, Casnewydd, Peterborough, Salsola, Slapton, Tadcaster, Thack, Wallingford, Warrington

Ar gyfer

Lliniaru Llifogydd Crindau
 Cais Atal Priffordd
 Cynllun Trefn Arfaethedig

<small>Osia Jeremy Bone Associates Ltd yw'r ddiwyllwr hwn, ni chyswiliadwyd ym 11/08/2016 yn ei gylchnewydd neu'n rhannol, neu ei ddiwyllwr y cyfnewid ym 11/08/2016.</small>			
Graddfa:	Adunwr:	B Kirby	11/08/2016
1:500 @ A3	Dylunwr:	B Kirby	11/08/2016
	Gwirer:	M Crabbe	11/08/2016
	Cymeradwyer:	M Crabbe	16/09/2016

Enw: Ffili Digidol:
 Rhif Ffôn: 201491341 - 2645
 Ddi: 1 of 1
 Rhif Taffel: 1 of 1
 Statws: Ar gyfer gwybodaeth