

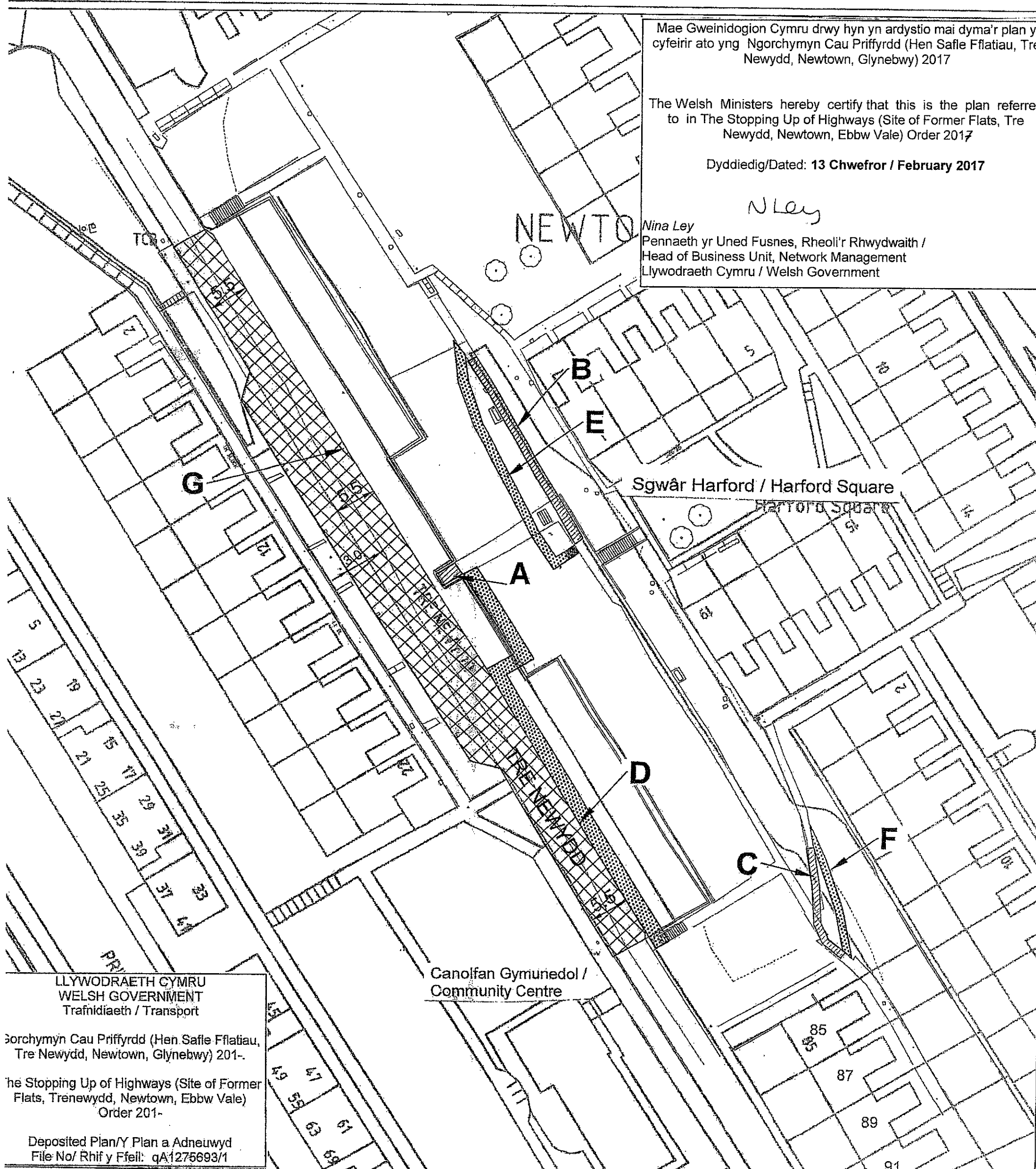
Mae Gweinidogion Cymru drwy hyn yn ardystio mai dyma'r plan y cyfeirir ato yng Ngorchymyn Cau Priffyrdd (Hen Safle Fflatiau, Tre Newydd, Newtown, Glynebwy) 2017

The Welsh Ministers hereby certify that this is the plan referred to in The Stopping Up of Highways (Site of Former Flats, Tre Newydd, Newtown, Ebbw Vale) Order 2017

Dyddiedig/Dated: 13 Chwefror / February 2017

N Ley

Nina Ley
Pennaeth yr Uned Fusnes, Rheoli'r Rhwydwaith /
Head of Business Unit, Network Management
Llywodraeth Cymru / Welsh Government




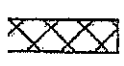

LLYWODRAETH CYMRU
WELSH GOVERNMENT
Trafnidiaeth / Transport


Ngorchymyn Cau Priffyrdd (Hen Safle Fflatiau,
Tre Newydd, Newtown, Glynebwy) 2017

The Stopping Up of Highways (Site of Former
Flats, Trenewydd, Newtown, Ebbw Vale)
Order 2017

Deposited Plan/Y Plan a Adnewydd
File No/ Rhif y Ffeil: qA1275693/1

KEY:

-  Priffordd sydd i'w chau / Highway to be stopped up (A,B,& C)
-  Priffordd sydd i'w gwella / Highway to be improved
-  Priffordd newydd: (droetffordd) / New highway (footway) (D, E & F)



GRADDFA 1:500
SCALE 1:500



B	08.11.16	Amendments as requested by Transport Orders Branch
A	1.11.16	Amendments as advised by



UPPER BRECHFA LLANDEFALLE
BRECON POWYS LD5 0NG
Tel: 01874 754056
Email: mkg@hairelandscapeconsultants.co.uk

Tai Calon

Newtown Community Park

Details of Path Diversions and Stopping Up

Scale	1:500@A3	Date	Oct '16	Drawn by	KH	Checked by	
-------	----------	------	---------	----------	----	------------	--