

The Welsh Ministers hereby certify that this is the plan referred to in THE STOPPING UP OF HIGHWAYS (CHRISTINA STREET, MARIA STREET AND ANGELINA STREET, BUTETOWN, CARDIFF) ORDER 2012

Mae Gweinidogion Cymru drwy hyn yn ardystio mai dyma'r plan y cyfeirir ato yn y GORCHYMYN CAU PRIFYRDD (CHRISTINA STREET, MARIA STREET AC ANGELINA STREET, BUTETOWN, CAERDYDD) 2012



RICHARD MORGAN

Head of Asset Management and Standards/Pennaeth Rheoli Aseclau a Safonau
Welsh Government/Llywodraeth Cymru

Dated/ Dyddiedig:

30 July/Gorffennaf 2012



Zone Schedule	Zone Schedule
59m2	ZONE A 1, 3 & 5 CHRISTINA STREET
267m2	ZONE B 4, 6, 8, 10, 12, 14 & 16 CHRISTINA STREET
46m2	ZONE C 7, 13, 15 & 21 CHRISTINA STREET
101m2	ZONE D 23, 25, 27, 29 & 31 CHRISTINA STREET
123m2	ZONE E 28, 30 & 32 CHRISTINA STREET
93m2	ZONE F 33, 35, 37 & 39 CHRISTINA STREET
79m2	ZONE G 34, 36, 38 & 40 CHRISTINA STREET
232m2	ZONE H 41, 43, 45, 47, 49 & 51 CHRISTINA STREET
285m2	ZONE I 42, 44, 46, 48, 50, 52 & 54 CHRISTINA STREET
63m2	ZONE J 52, 54, 56 & 58 CHRISTINA STREET
88m2	ZONE K 53, 55 & 57 CHRISTINA STREET
28m2	ZONE L 60, 62, 64, 66 & 68 CHRISTINA STREET
77m2	ZONE M 70, 72, 74, 76 & 78 CHRISTINA STREET
119m2	ZONE N 84 & 86 CHRISTINA STREET
76m2	ZONE O 88, 90, 92 & 94 CHRISTINA STREET
75m2	ZONE P 96, 98, 100 & 102 CHRISTINA STREET
84m2	ZONE Q 11, 13 & 15 MARIA STREET
85m2	ZONE R 16, 18 & 20 ANGELINA STREET
66m2	ZONE S 22, 24 & 26 ANGELINA STREET
63m2	ZONE T 28, 30, 32, 34, 36, 38, 40 & 42 ANGELINA STREET
120m2	ZONE U 44, 46, 48, 50, 52, 54, 56 & 58 ANGELINA STREET

**WELSH GOVERNMENT
LLYWODRAETH CYMRU
TRANSPORT/TRAFNIDIAETH**

**THE STOPPING UP OF HIGHWAYS
(CHRISTINA STREET, MARIA STREET AND
ANGELINA STREET, BUTETOWN, CARDIFF)
ORDER 201-**

**GORCHYMYN CAU PRIFYRDD (CHRISTINA
STREET, MARIA STREET AC ANGELINA
STREET, BUTETOWN, CAERDYDD) 201-**

Deposited Plan/Y Plan a adnewwyd
File No/ Rhif y Ffeil: qA990376




Checked		GL	Plan	Project Number	1002												
Drawn	OM	Scale	1:500	Project Number	HNRC 0271												
Date	OCT 11	Drawing Number															
<table border="1"> <tr> <td>Author</td> <td>GL</td> <td>Checked</td> <td>GL</td> </tr> <tr> <td>Drawn</td> <td>OM</td> <td>Checked</td> <td>OM</td> </tr> <tr> <td>Scale</td> <td>1:500</td> <td>Scale</td> <td>1:500</td> </tr> </table>						Author	GL	Checked	GL	Drawn	OM	Checked	OM	Scale	1:500	Scale	1:500
Author	GL	Checked	GL														
Drawn	OM	Checked	OM														
Scale	1:500	Scale	1:500														

Project		BUTETOWN REGENERATION CHRISTINA STREET IMPROVEMENTS	
Title		STOPPING UP GENERAL ARRANGEMENT	
Rev	By	Date	Description of Amendment
C	OM	JAN12	AMENDMENTS TO LEGEND & REFERENCES
B	OM	JAN12	AMENDMENTS TO LEGEND
A	OM	OCT11	GENERAL AMENDMENTS


PROJECT DESIGN & DEVELOPMENT
DESIGN AND CONSTRUCTION
MANAGEMENT

PROJECT MANAGER
RAEOLLETH CYLLIWRAC ADELWIG

Neil Hanratty
CHIEF OFFICER CITY DEVELOPMENT
PŴR PRIFYRDD (CHRISTINA STREET, MARIA STREET, ANGELINA STREET, BUTETOWN, CARDIFF) 2012



**CARDIFF
CAERDYDD**



UKAS
063

FS 25745

© COPYRIGHT OF THE CITY AND COUNTY OF CARDIFF. ALL RIGHTS RESERVED.

© This map is copyright of the City and County of Cardiff. It is a public document and its use is restricted. It is not to be used for any other purpose without the written consent of the City and County of Cardiff. It is not to be used for any other purpose without the written consent of the City and County of Cardiff.