

The Welsh Ministers hereby certify that this is the plan referred to in The Stopping Up of Highways (Land at Mallard Close & Cath Cob Close, Trowbridge, Cardiff) Order 2012

Mae Gweinidogion Cymru drwy hyn yn ardstio mai dyma'r plan y cyfeirir ato yng Ngorchymyn Cau Priffyrdd (Tir yn Mallard Close a Cath Cob Close, Trowbridge, Caerdydd) 2012

Dated/ Dyddiedig: 2 November/Tachwedd 2012

*R Morgan*  
**RICHARD MORGAN**  
Head of Asset Management and Standards/ Pennaeth Rheoli Asedau a Safonau  
Welsh Government/ Llywodraeth Cymru

ASHFIELD COURT

El Sub Sta

N

WELSH GOVERNMENT  
LLYWODRAETH CYMRU  
Transport  
Trafnidiaeth

The Stopping Up of Highways (Land at Mallard Close & Cath Cob Close, Trowbridge, Cardiff) Order 2012.




Gorchymyn Cau Priffyrdd (Tir ym Mallard Close a Cath Cob Close, Trowbridge, Caerdydd) 2012.

Deposited Plan/Y Plan a Adnetwyd  
File No/ Rhif y Ffeil: qA1024297/1

CARDIFF COUNCIL  
CYNGOR CAERDYDD

Proposed Order Plan

KEY

-  Highway to be stopped up
-  New highway
-  Highway to be improved

Title: Mallard Close/Cath Cob Close  
Drawn by: Nicky Scott  
Date: 2 July, 2012  
Grid Ref: 323033 181078  
Scale: 1:500

Approved under the Planning (Listed Buildings and Conservation Areas) Act 1987.  
Authorised under the Planning (Listed Buildings and Conservation Areas) Act 1987.  
Cardiff Council 1002276 1001

