

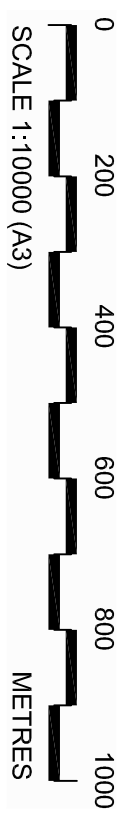
Cerffordd presennol (A465) i fod yn ffordd ymuno unffordd. Existing trunk road (A465) to become one-way slip road.

Cerffordd presennol (A465) i fod yn ffordd ymuno unffordd. Existing trunk road (A465) to become one-way slip road.

Ffurio cyffordd lle mae 46 yn cysylltu â Heol Brynant. Junction formed where 46 connects with Brunant Road.

Ffurio cyffordd lle mae School Lane cysylltu â Main Road. Junction formed where School Lane connects with Main Road.

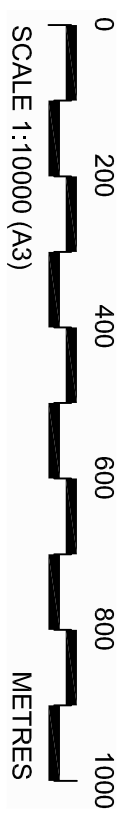
© Crown Copyright and database right 2013. Ordnance Survey 100021874. Welsh Government.
© Hawlfraint a hawliau cronfa ddatar Goron 2013. Rhif Trwydded yr Arolwg Ordnans 100021874.



CYNLLUN O'R SAFLE 2A (FEL Y'I DIMWGIWYD)
SITE PLAN 2A (AS AMENDED)



© Crown Copyright and database right 2013. Ordnance Survey
 100021874. Welsh Government.
 © Hawlfraint a hawliau cronfa ddatar Goron 2013. Rhif Trwydded yr
 Arolwg Ordnans 100021874.



CYNLLUN O'R SAFLE 3A (FEL Y'I DIMYGIWYD)
 SITE PLAN 3A (AS AMENDED)



GRONFA DDWR BLAEN-Y-CWM
BLAEN-Y-CWM RESERVOIR

ENCILFA NEWYDD
NEW LAVBY

A465(T)

AA

15

16

DANFFORD AMETHYDDOL PRESENNOL
EXISTING AGRICULTURAL UNDERPASS

BRYNMAWR

Oeddeae-
mawr

Ysgol Sefydliedig Brynmawr
Brynmawr Foundation School

Cornel de-ddwyrair Cae Chwaraeon Ysgol Sefydliedig Brynmawr
Brynmawr Foundation School Sports Pitch south east corner

Road leading to Hafod

To Hafod

Old Abergavenny Road

Canlliforfaeth
Sewage Works

Anacomp Ffari (dyrchwiel)
Anacomp Factory (Demolished)

Point o Fordd Canolradd Dros gefnffordd Breseennol (A465)
Bridge of Intermediate Road Over Existing Trunk Road (A465)

G

12

Cyclotran Brynmawr
Brynmawr Roundabout

Intermediate Road

Ysgol
Cwm
Cledog

13

14

H

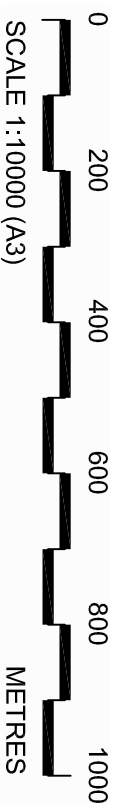
11

10

A465



© Crown Copyright and database right 2013. Ordnance Survey
100021874. Welsh Government.
© Hawfraint a hawliau cronfa ddatar Goron 2013. Rhif Trwydded yr
Arolwg Ordnans 100021874.



CYNLLUN O'R SAFLE 4B (FEL Y'I DIMWYGIWYD)
SITE PLAN 4B (AS AMENDED)