






<p>GORCHYMYN PRYNU GORFODOL GWEINIDOGION CYMRU (CEFNFFORDD CASTELL-NEDD I'R FENNI (YR A465) (DEUOLI O'R FENNI I HIRWAUN A'R FFYRDD YMUNO AC YMADAEL) A CHEFNFFORDD MAN I'R DWYRAIN O ABERCYNON I FAN I'R DWYRAIN O DDOWLAIS (YR A4060) A CHEFNFFORDD CAERDYDD I LANCONWY (YR A470) (FFYRDD CYSYLLTU) (DOWLAIS TOP I HIRWAUN)) 2019</p>	<p>THE WELSH MINISTERS (THE NEATH TO ABERGAVENNY TRUNK ROAD (A465) (ABERGAVENNY TO HIRWAUN DUALLING AND SLIP ROADS) AND EAST OF ABERCYNON TO EAST OF DOWLAIS TRUNK ROAD (A4060) AND CARDIFF TO GLAN CONWY TRUNK ROAD (A470) (CONNECTING ROADS) (DOWLAIS TOP TO HIRWAUN)) COMPULSORY PURCHASE ORDER 2019</p>
<p>ALLWEDD KEY</p> <p> Teitl Title  Hawddfrait Easement  Tir Cyfnewid Exchange Land</p> <p>Cynlluniau Graddfa 1:2500 Sheet Scale 1:2500</p>	
<p>UN O HYD: 1mm = 0.039 MODFEDDI (YN FRAS) 1 MEDR = 1.094 LLATHAU (YN FRAS) 1km = 0.621 MILLTIROEDD (UN FRAS) UNIT O FAINT: 1 m.sq = 1.196 LLATH SQ. (YN FRAS)</p>	<p>UNIT OF LENGTH: 1mm = 0.039 INCHES (APPROX) 1 METRE = 1.094 YARDS (APPROX) 1km = 0.621 MILES (APPROX) UNIT OF AREA: 1 sq.m – 1.196 SQ. YARDS (APPROX)</p>
<p>Llofnodwyd gan un o swyddogion Llywodraeth Cymru ar ran Gweinidogion Cymru</p>	<p>Signed by an official of the Welsh Government on behalf of the Welsh Ministers</p>
<p>Ar y <i>17 Ebrill 2019</i></p>	<p>On the <i>17 April 2019</i></p>
	
<p>Pennaeth Cynllunio Rheoli'r Asedau a Safonau Llywodraeth Cymru</p>	<p>Head of Planning Asset Management & Standards Welsh Government</p>