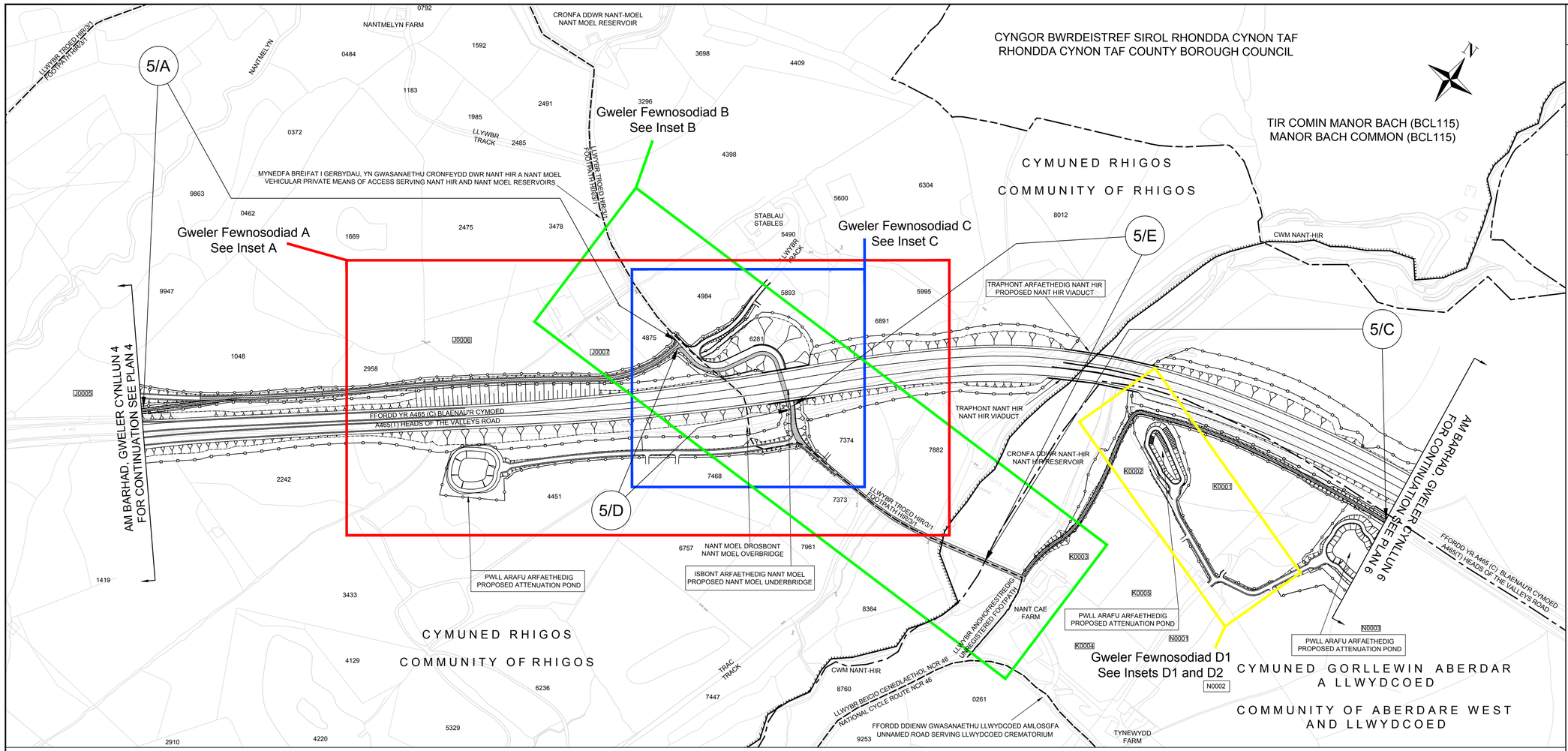

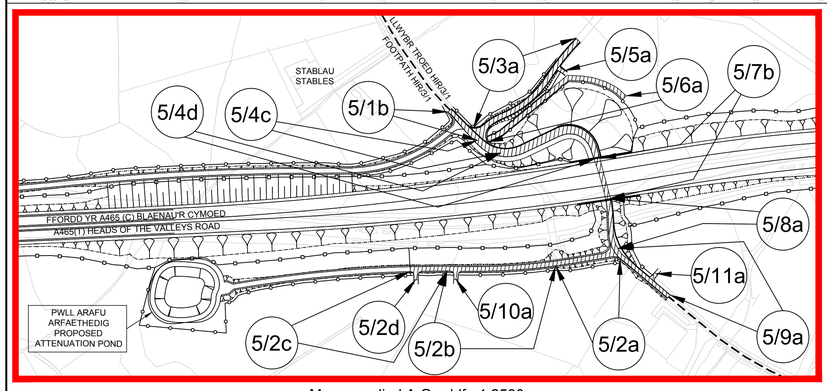

Mewnosodiad A Graddfa 1:2500
Inset A Scale 1:2500

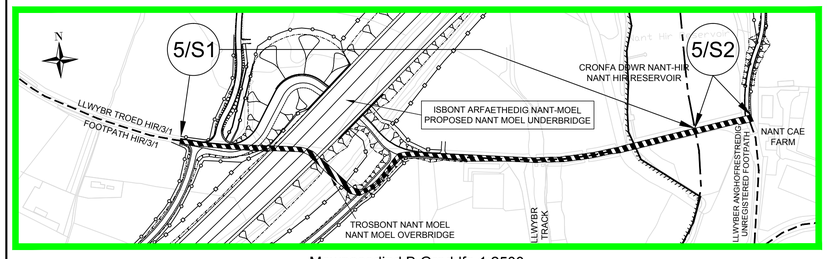

Mewnosodiad B Graddfa 1:2500
Inset B Scale 1:2500

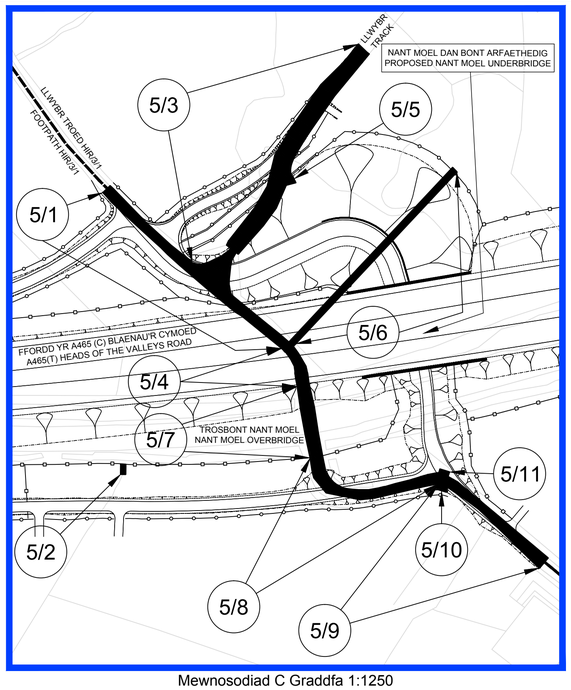

Mewnosodiad C Graddfa 1:1250
Inset C Scale 1:1250

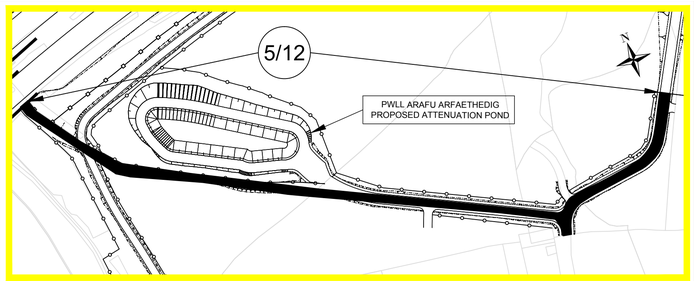

Mewnosodiad D1 Graddfa 1:1250
Inset D1 Scale 1:1250

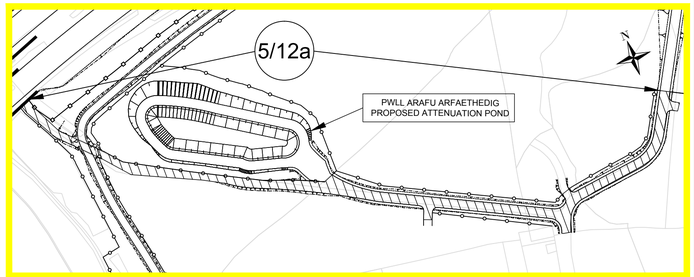

Mewnosodiad D2 Graddfa 1:1250
Inset D2 Scale 1:1250

CYNLLUN O'R LLEOLIAD:
LOCATION PLAN:

NODIADAU ER GWYBODAETH:
NOTES FOR INFORMATION:

- 0038 — Rhif Caeau'r Arolwg Ordnans / Ordnance Survey Field Numbers
- C0003 — Rhifau caeau/tiroedd caeedig penodol i'r cynllun / Field/Enclosure numbers specific to scheme
- Ffin y Cyngor Sir / County Council Boundary
- Ffin Parc Cenedlaethol Bannau Brycheiniog / Brecon Beacons National Park Boundary
- Ffin Cyngor Tref a Chymuned / Town and Community Council Boundary
- Ffin Tir Comin / Common Land Boundary
- Ffens Ffin Briffordd / Highway Boundary Fencing
- Ffens Ffin Heblaw'r Briffordd / Non-Highway Boundary Fencing
- Hawliau Tramwy Cyhoeddus / Public Rights of Way

LLWYBR Y GEFNFFORDD NEWYDD:
ROUTE OF NEW TRUNK ROAD:

Llwybr y gefnffordd newydd ar glawdd / Route of new trunk road on embankment — al / or — Llwybr y gefnffordd newydd mewn cloddiad / Route of new trunk road in cutting

ALLWEDD:
KEY:

- A465 (T) — Y gefnffordd bresenol / Existing trunk road
- Priffordd newydd / New highway
- Priffordd i'w gwella / Highway to be improved
- Priffordd yn cael ei chau / Highway to be stopped up
- Mynedfa breifat newydd / New private means of access
- Mynedfa breifat i'w chau i fyny / Private means of access to be stopped up
- Priffordd Dros Dro / Temporary Highway
- Cau Priffordd Dros Dro / Temporary Highway Closure

0 50 100 150 200 — Graddfa/Scale 1:2500 Metrau/Metres

0 25 50 75 100 — Graddfa/Scale 1:1250 Metrau/Metres

© Hawlfraint a hawliau cronfa ddata'r Goron 2017.
Rhif Trwydded yr Arolwg Ordnans 0100031673. Llwodraeth Cymru.
© Crown Copyright and database right 2017.
Ordnance Survey 0100031673. Welsh Government.

GORCHYMYN CEFNFFORDD CASTELL-NEDD I'R FENNI (YR A465) (DEUOLI O'R FENNI I HIRWAUN A'R FFYRDD YMUNO AC YMADAEL) A CHEFNFFORDD MAN I'R DWYRAIN O ABERCYNON I FAN I'R DWYRAIN O DDOWLAIS (YR A4060) A CHEFNFFORDD CAERDYDD I LANCONWY (YR A470) (FFYRDD CYSYLLTU) (DOWLAIS TOP I HIRWAUN) (FFYRDD YMYL) 2019

THE NEATH TO ABERGAVENNY TRUNK ROAD (A465) (ABERGAVENNY TO HIRWAUN DUALLING AND SLIP ROADS) AND EAST OF ABERCYNON TO EAST OF DOWLAIS TRUNK ROAD (A4060) AND CARDIFF TO GLAN CONWY TRUNK ROAD (A470) (CONNECTING ROADS) (DOWLAIS TOP TO HIRWAUN) (SIDE ROADS) ORDER 2019

CYNLLUN SAFLE 5
SITE PLAN 5