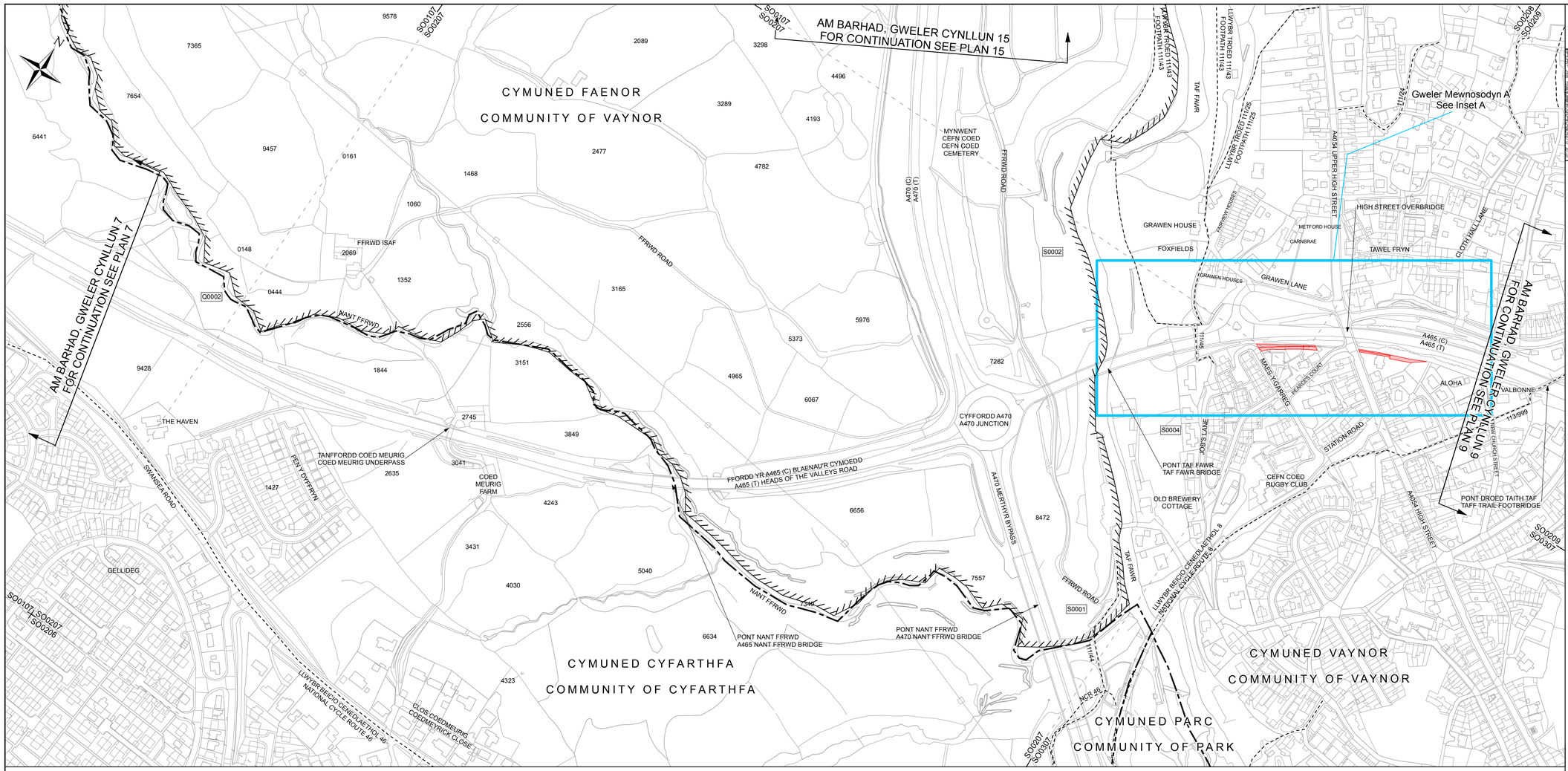

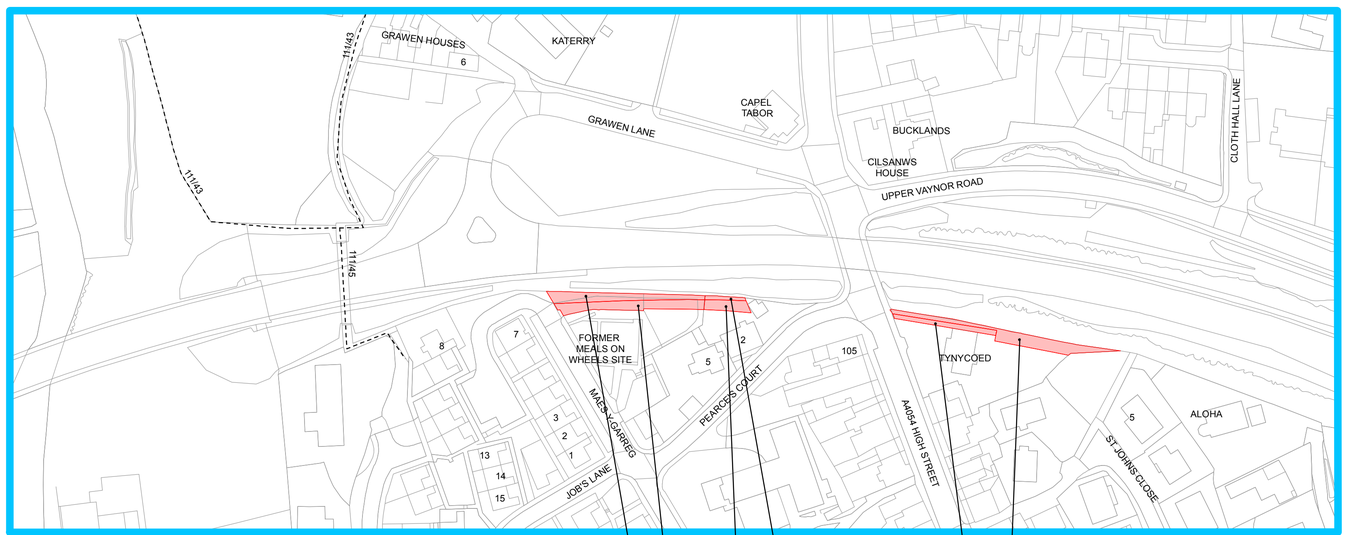

Mewnosodyn A Graddfa 1:1000
Inset A Scale 1:1000

CYNLLUN O'R LLEOLIAD
LOCATION PLAN

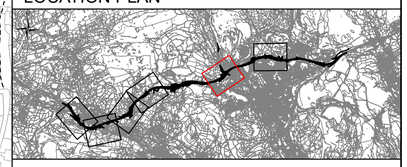

NODIADAU ER GWYBODAETH:
NOTES FOR INFORMATION

0038 — Rhifau Caeau'r Arolwg Ordnans
Ordnance Survey Field Numbers

C0003 — Rhifau caeau/tiroedd caeedig penodol i'r cynllun
Field/enclosure numbers specific to scheme

Ffin y Cyngor Sir
County Council Boundary

Ffin y Cyngor Tref a Chymuned
Town and Community Council Boundary

Hawliau Tramwy Cyhoeddus
Public Rights of Way

Ffin Parc Cenedlaethol Bannau Brycheiniog
Brecon Beacons National Park Boundary

Ffin Tir Comin
Common Land Boundary

ALLWEDD:
KEY:

Teitl
Title

Hawddfraint
Easement

5/1a — Plot wedi'l ddiwygio
Amended Plot

GRADDFA 1:2500 SCALE — METRAU/METRES 0 50 100 150 200

GRADDFA 1:1000 SCALE — METRAU/METRES 0 20 40 60 80

© Hawlfraint a hawliau cronfa ddata'r Goron 2017.
Rhif Trwydded yr Arolwg Ordans 0100031673. Llwodraeth Cymru.

© Crown copyright and database rights 2017.
Ordnance Survey 0100031673, Welsh Government.

GORCHYMYN PRYNU GORFODOL (ATODOL) GWEINIDOGION CYMRU (CEFNFFORDD CASTELL-NEDD I'R FENNI (YR A465) (DEUOLI O'R FENNI I HIRWAUN A'R FFYRDD YMUNO AC YMADAEL) A CHEFNFFORDD MAN I'R DWYRAIN O ABERCYNON I FAN I'R DWYRAIN O DDOWLAIS (YR A4060) A CHEFNFFORDD CAERDYDD I LANCONWY (YR A470) (FFYRDD CYSYLLTU) (DOWLAIS TOP I HIRWAUN)) 201-

THE WELSH MINISTERS (THE NEATH TO ABERGAVENNY TRUNK ROAD (A465) (ABERGAVENNY TO HIRWAUN DUALLING AND SLIP ROADS) AND EAST OF ABERCYNON TO EAST OF DOWLAIS TRUNK ROAD (A4060) AND CARDIFF TO GLAN CONWY TRUNK ROAD (A470) (CONNECTING ROADS) (DOWLAIS TOP TO HIRWAUN)) (SUPPLEMENTARY) COMPULSORY PURCHASE ORDER 201-

GORCHYMYN PRYNU GORFODOL ATODOL
DALEN 5 O 6

SUPPLEMENTARY COMPULSORY PURCHASE ORDER
SHEET 5 OF 6