


Mae Gweinidogion Cymru yn ardystio drwy hyn mai hwn yw'r plan y cyfeirir ato yng Ngorchymyn Cau Priffyrdd (Stryd Fawr, yr Wyddgrug, Sir y Fflint) 2019

The Welsh Ministers Hereby Certify that this is the plan referred to in the Stopping Up of Highways (High Street, Mold, Flintshire) Order 2019

Dyddiedig/Dated: 3 Medi / 3 September 2019

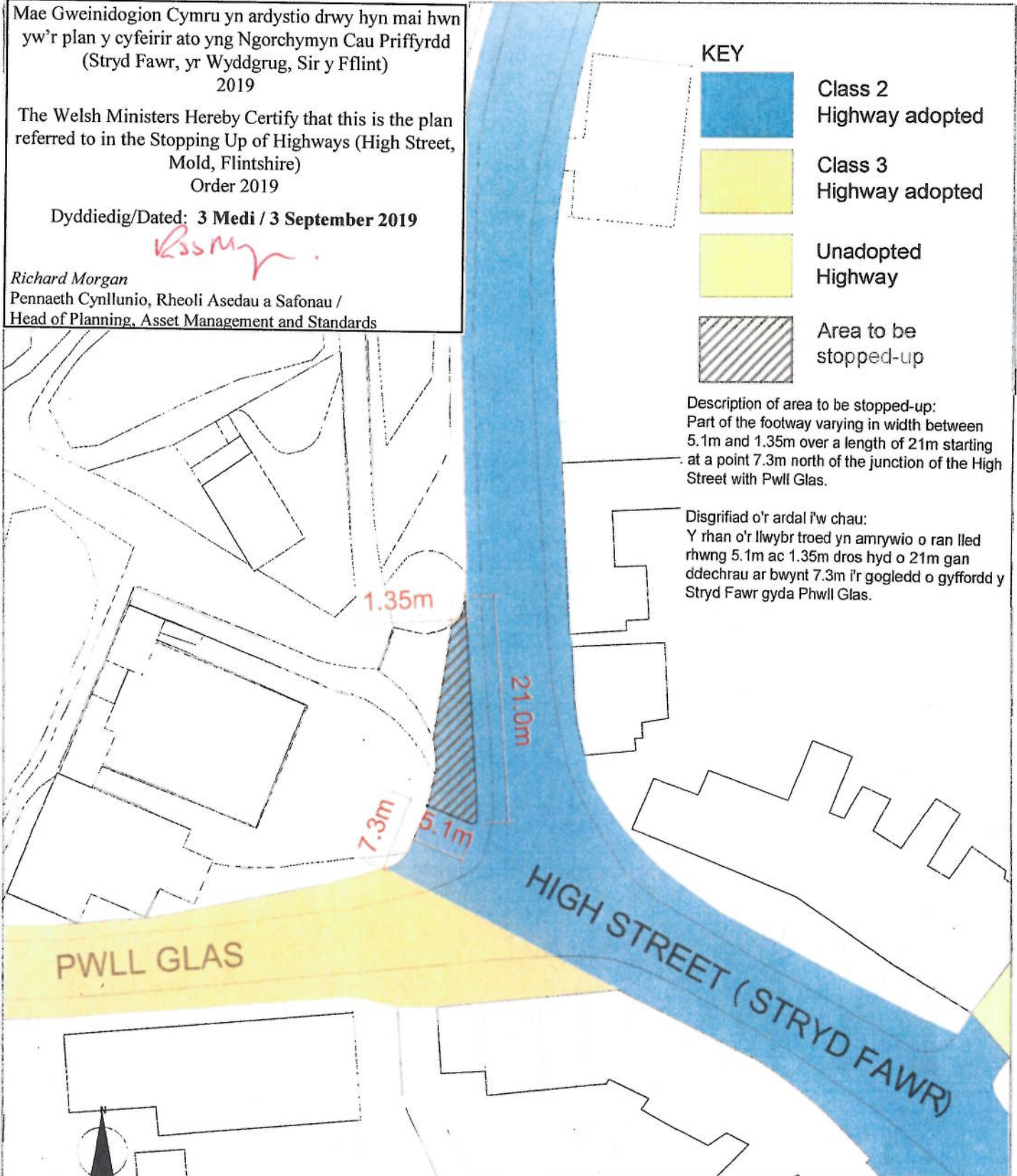
Richard Morgan
 Pennaeth Cynllunio, Rheoli Asedau a Safonau /
 Head of Planning, Asset Management and Standards

KEY

-  Class 2 Highway adopted
-  Class 3 Highway adopted
-  Unadopted Highway
-  Area to be stopped-up

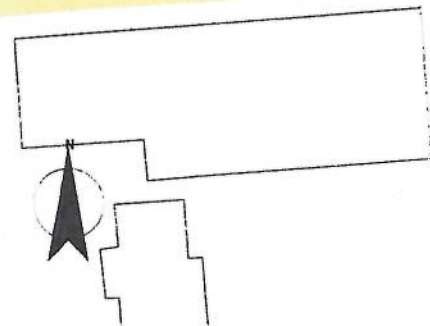
Description of area to be stopped-up:
 Part of the footway varying in width between 5.1m and 1.35m over a length of 21m starting at a point 7.3m north of the junction of the High Street with Pwll Glas.

Disgrifiad o'r ardal i'w chau:
 Y rhan o'r llwybr troed yn amrywio o ran lled rhwng 5.1m ac 1.35m dros hyd o 21m gan ddechrau ar bwynt 7.3m i'r gogledd o gyffordd y Stryd Fawr gyda Pwll Glas.



PWLL GLAS

HIGH STREET (STRYD FAWR)



Graddfa / Scale 1:500 @ A4

MOLD TOWN CENTRE

**LLYWODRAETH CYMRU
 WELSH GOVERNMENT
 Trafnidiaeth / Transport**

**GORCHYMYN CAU PRIFFYRDD (STRYD FAWR, YR
 WYDDGRUG, SIR Y FFLINT) 2019**

**THE STOPPING UP OF HIGHWAYS (HIGH STREET, MOLD,
 FLINTSHIRE) ORDER 2019**

Y Plan a Adneuwyd / Deposited Plan
 Rhif y Ffeil/ File No: qA1384585

Project: Bailey Hill		Client: Flintshire County Council	
Former number: 103	X ref reference: 11	Original date: 3.2019	Drawn: PHS
			Checked: CH