

**CYNLLUN O'R LLEOLIAD: LOCATION PLAN:**

**NODIADAU ER GWYBODAETH: NOTES FOR INFORMATION:**

- 0038 Rhif Caeau'r Arolwg Ordnans Ordnance Survey Field Numbers
- C0003 Rhifau caeau/tiroedd caeedig penodol i'r cynllun Field/Enclosure numbers specific to scheme
- Ffin y Cynghor Sir County Council Boundary
- Ffin Parc Cenedlaethol Bannau Brycheiniog Brecon Beacons National Park Boundary
- Ffin Cynghor Tref a Chymuned Town and Community Council Boundary
- Ffin Tir Comin Common Land Boundary
- Ffens Ffin Briffordd Highway Boundary Fencing
- Ffens Ffin Heblaw'r Briffordd Non-Highway Boundary Fencing
- Hawliau Tramwy Cyhoeddus Public Rights of Way

**LLWYBR Y GEFNFFORDD NEWYDD: ROUTE OF NEW TRUNK ROAD:**

Llwybr y gefnffordd newydd ar glawdd Route of new trunk road on embankment

Llwybr y gefnffordd newydd mewn cloddiau Route of new trunk road in cutting

**ALLWEDD: KEY:**

- A465 (T) Y gefnffordd bresennol Existing trunk road
- Priffordd newydd New highway
- Mynedfa breifat newydd New private means of access
- Priffordd i'w gwella Highway to be improved

**4/1a** Plot heb ei ddiwygio Unamended Plot

**4/1a** Plot wedi'i ddiwygio Amended Plot

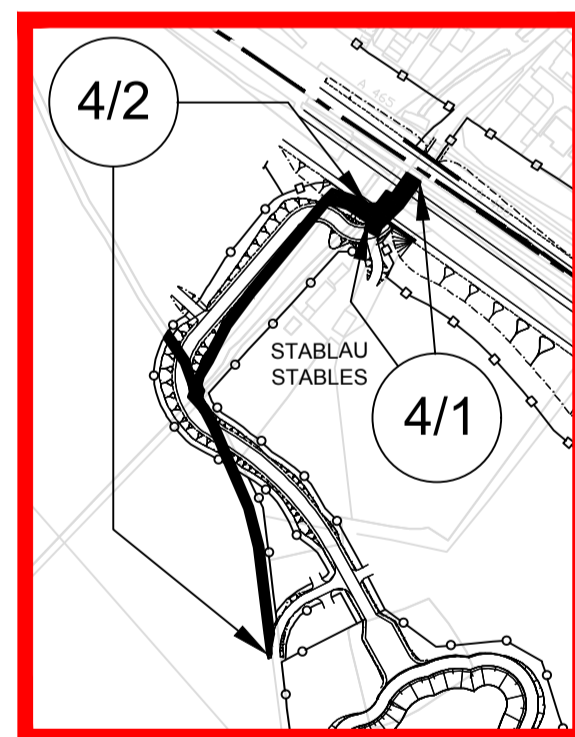
0 50 100 150 200  
Graddfa/Scale 1:2500 Metrau/Metres

0 25 50 75 100  
Graddfa/Scale 1:1250 Metrau/Metres

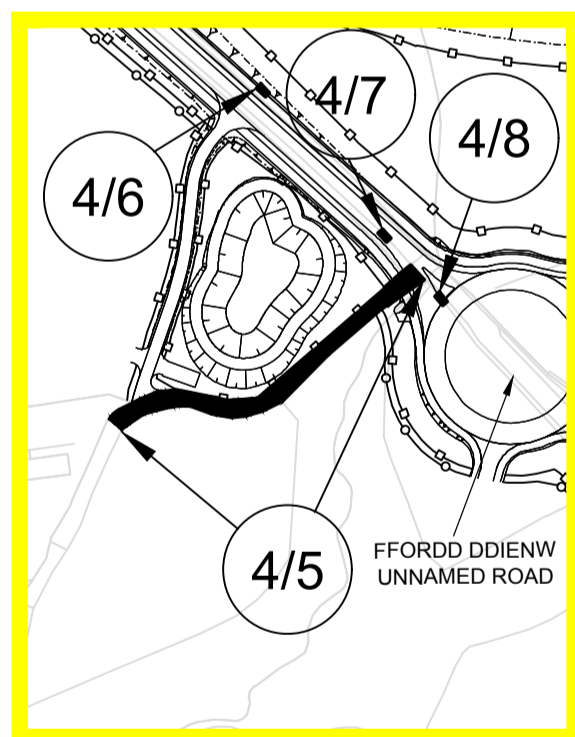
©Hawlfraint a hawliau cronfa ddalata' Goron 2017.  
Rhif Trwydded yr Arolwg Ordnans 0100031673. Lliwodraeth Cymru.  
© Crown Copyright and database right 2017.  
Ordnance Survey 0100031673. Welsh Government.

**GORCHYMYN CEFNFFORDD CASTELL-NEDD I'R FENNI (YR A465) (DEULI O'R FENNI I HIRWAUN A'R FFYRDD YMUNO AC YMADAEL) A CHEFNFFORDD MAN I'R DWYRAIN O ABERCYNON I FAN I'R DWYRAIN O DDOWLAIS (YR A4060) A CHEFNFFORDD CAERDYDD I LANCONWY (YR A470) (FFYRDD CYSYLLTU) (DOWLAIS TOP I HIRWAUN) (FFYRDD YMYL) 2019 (AMRYWIO) 20--**

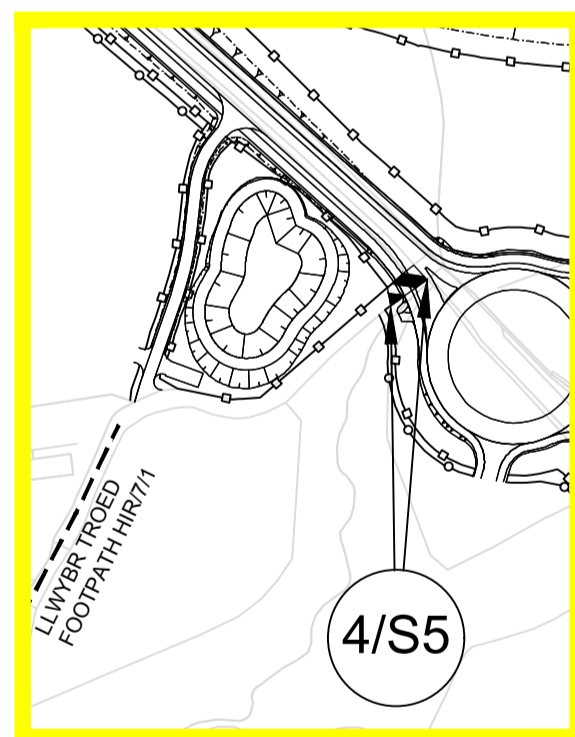
**THE NEATH TO ABERGAVENNY TRUNK ROAD (A465) (ABERGAVENNY TO HIRWAUN (DUALING AND SLIP ROADS) AND EAST OF ABERCYNON TO EAST OF DOWLAIS TRUNK ROAD (A4060) AND CARDIFF TO GLAN CONWY TRUNK ROAD (A470) (CONNECTING ROADS) (DOWLAIS TOP TO HIRWAUN) (SIDE ROADS) ORDER 2019 (VARIATION) ORDER 20--**



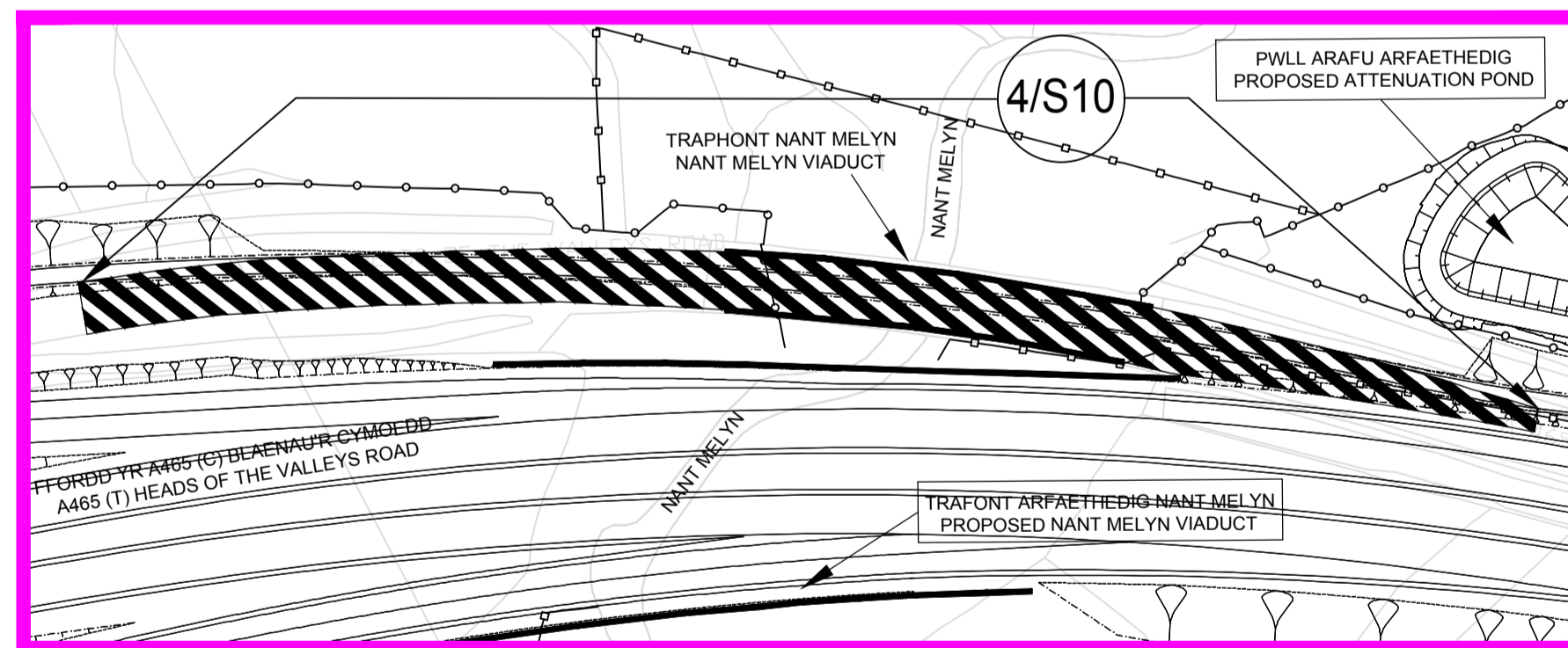
Mewnosodiad A.1 Graddfa 1:2500  
Inset A.1 Scale 1:2500



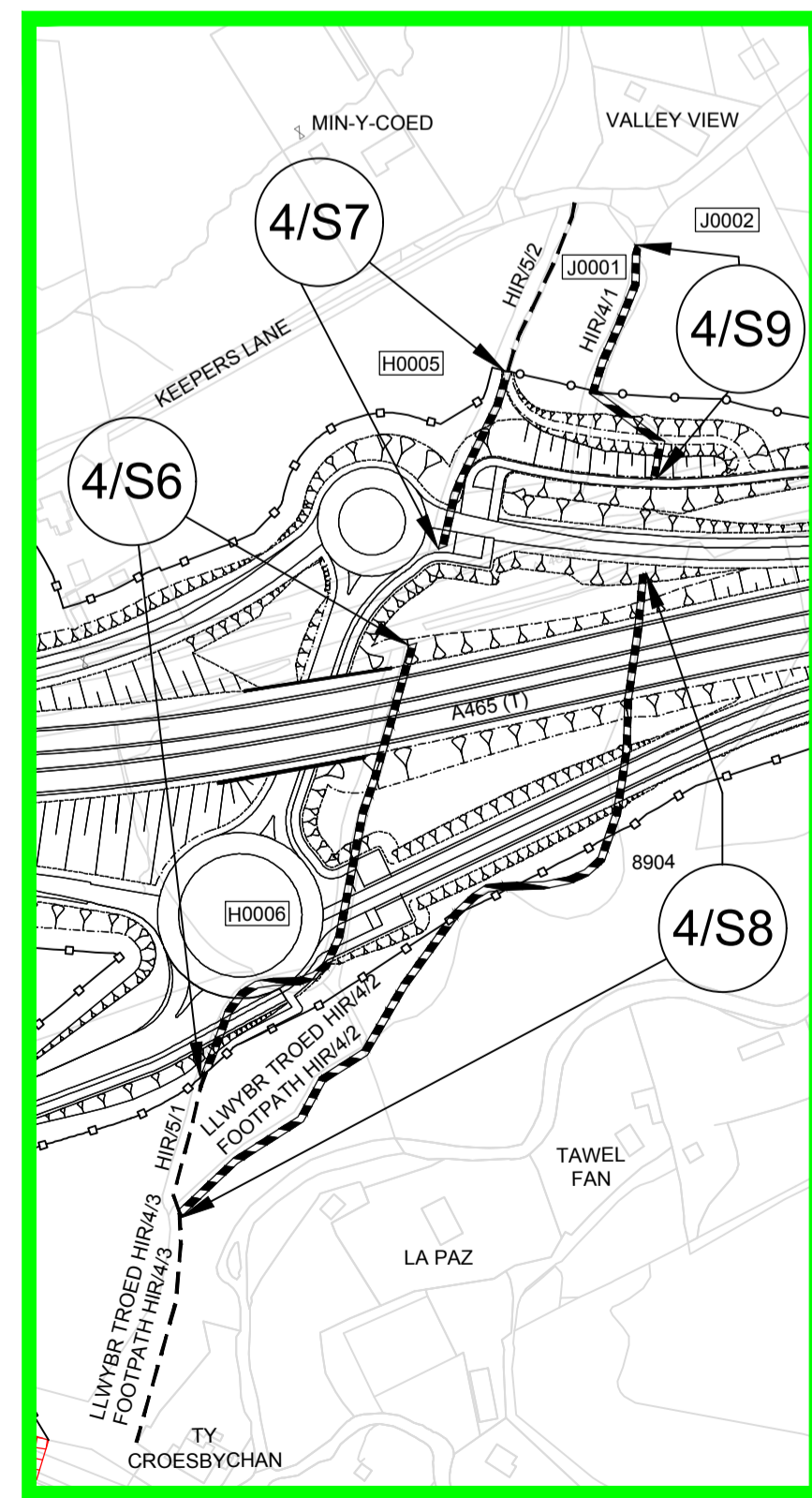
Mewnosodiad C.1 Graddfa 1:2500  
Inset C.1 Scale 1:2500



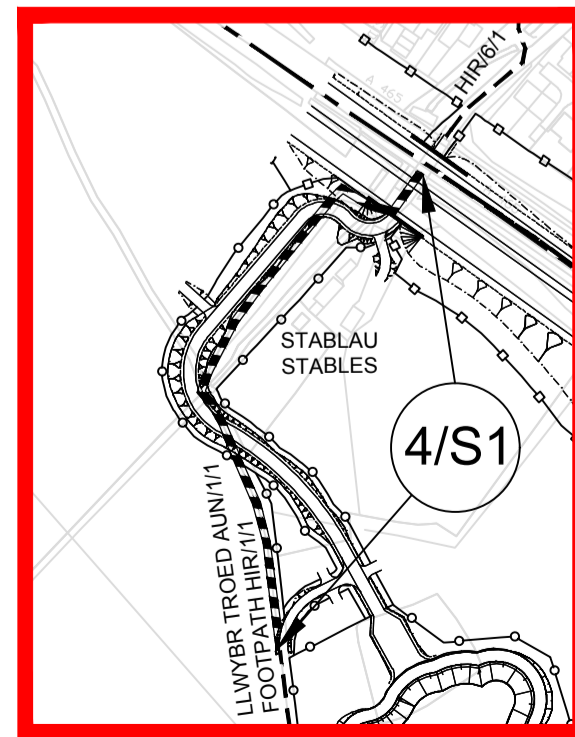
Mewnosodiad C.3 Graddfa 1:2500  
Inset C.3 Scale 1:2500



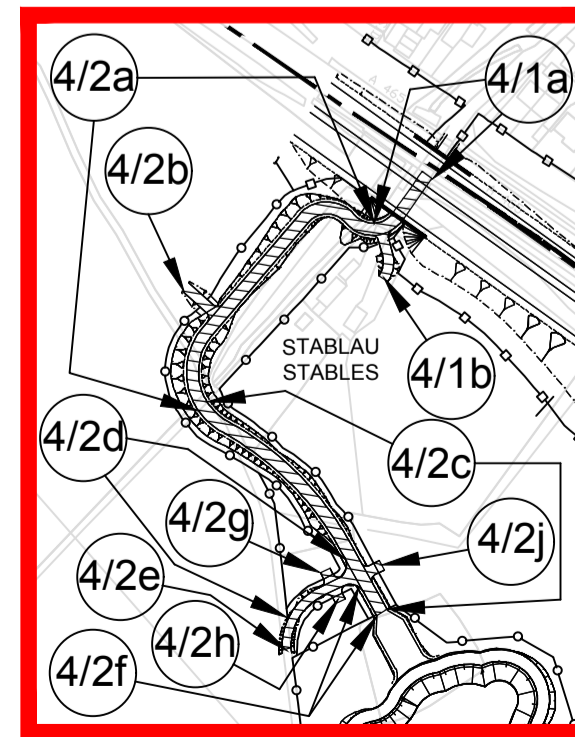
Mewnosodiad F Graddfa 1:1250  
Inset F Scale 1:1250



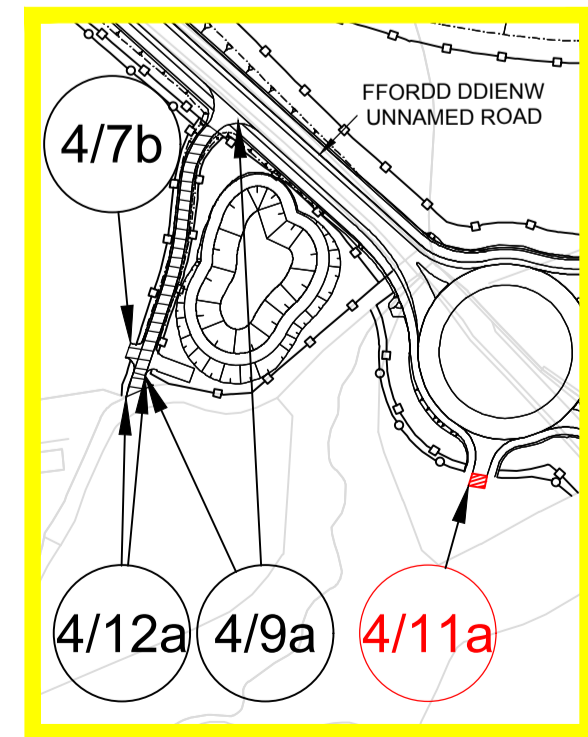
Mewnosodiad E Graddfa 1:2500  
Inset E Scale 1:2500



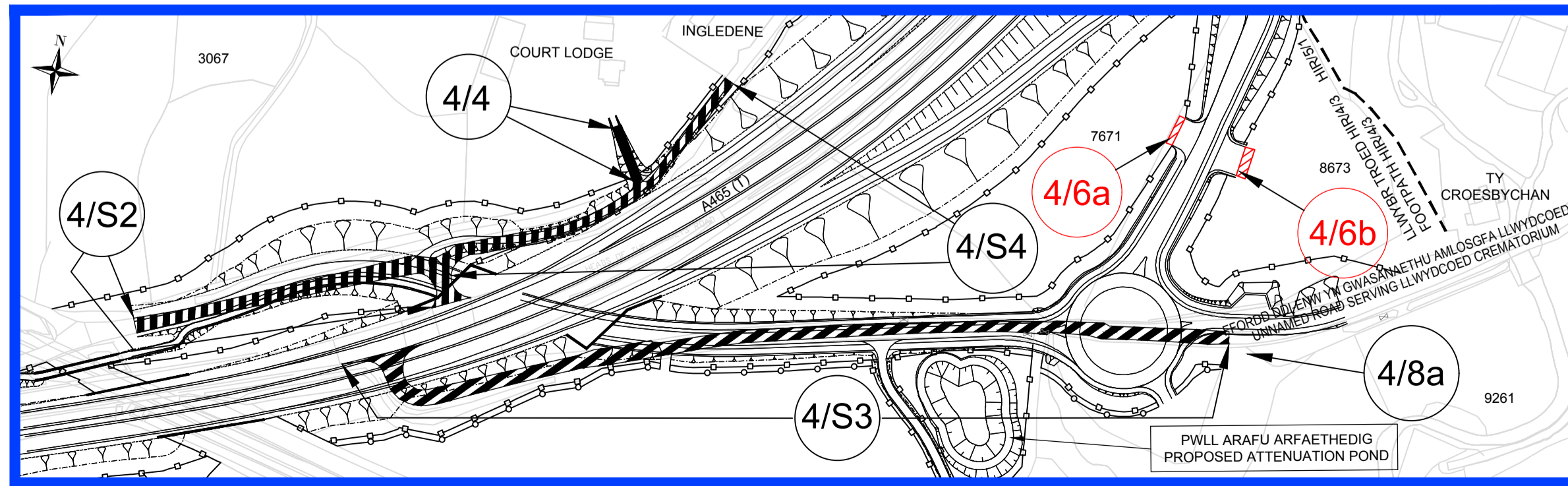
Mewnosodiad A.2 Graddfa 1:2500  
Inset A.2 Scale 1:2500



Mewnosodiad A.3 Graddfa 1:2500  
Inset A.3 Scale 1:2500



Mewnosodiad C.2 Graddfa 1:2500  
Inset C.2 Scale 1:2500



Mewnosodiad D Graddfa 1:2500  
Inset D Scale 1:2500