

C:\B235 M4 Newport Relief Motorway\Tech\Drawings\B235-0391-01.dwt Ordnance Survey data © Crown copyright and database right 2015



Notes //

Site visits conducted in October 2015

All photographs taken using a digital SLR camera with a 35mm fixed focal lens. View height above ground approximately 1.65m

Photos captured on site have been subsequently merged and levels adjusted using computer software to form the panorama views.

Refer to Appendix 9.10 for assessment tables.



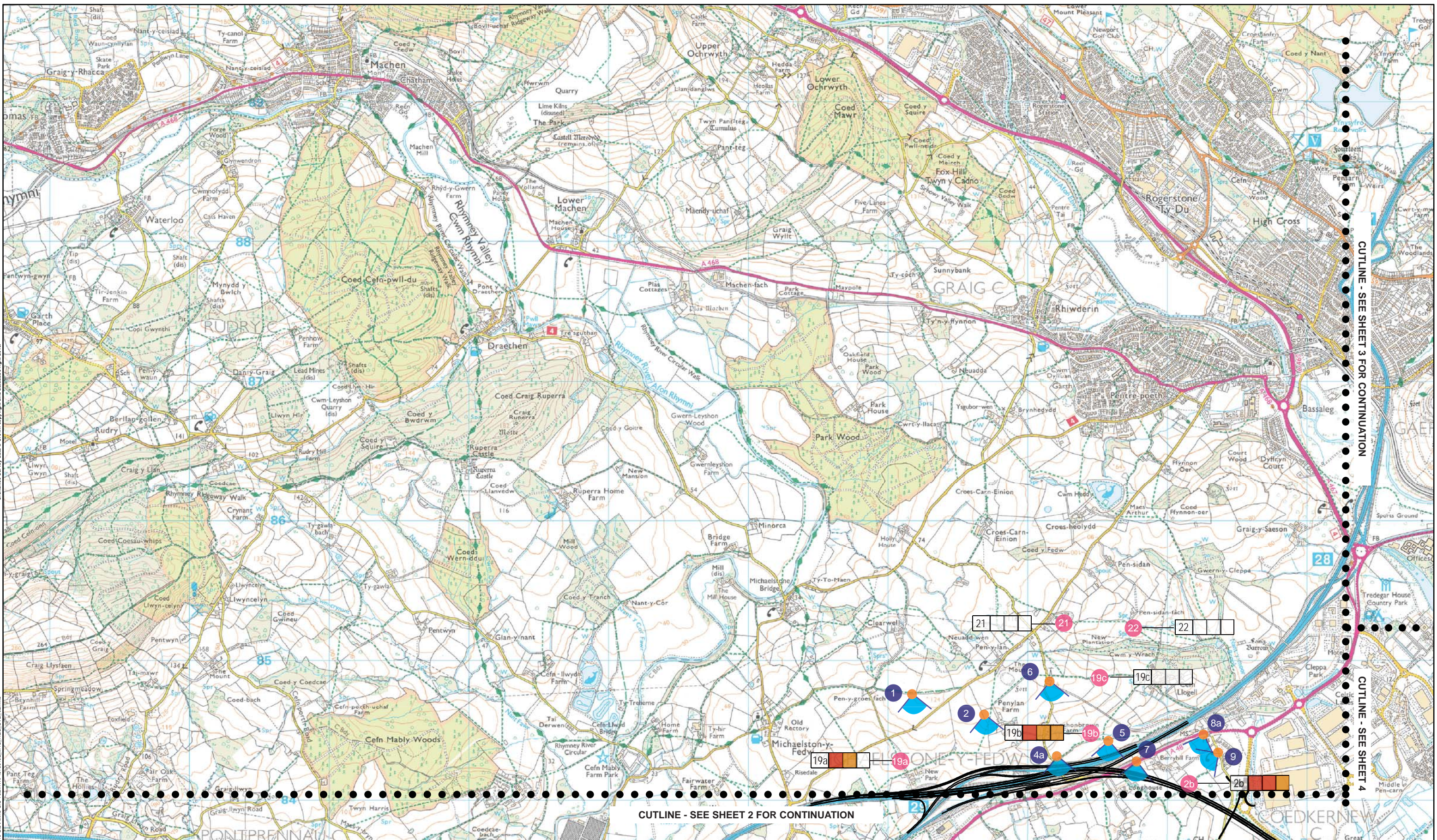
Environmental Statement

New Section of Motorway
Visual Public Right of Way Receptors
Sheet A

Figure: 9.18	Revision: 1
Date: March 2016	Status: At Issue
Drawn: ERM	Checked: NJR

© Crown copyright and database right 2016. Ordnance Survey 100021874. Welsh Government.
© Hawlfraint a hawliau cronfa ddata'r Goron 2016. Rhif Trwydded yr Arolwg Ordans 100021874.

dwg ref:



Legend

- Proposed alignment of new section of motorway
- PROW Receptor Location
- Land with Public Access Receptor Location
- Representative Viewpoint (Refer to App. 2 Fig. 9.10)

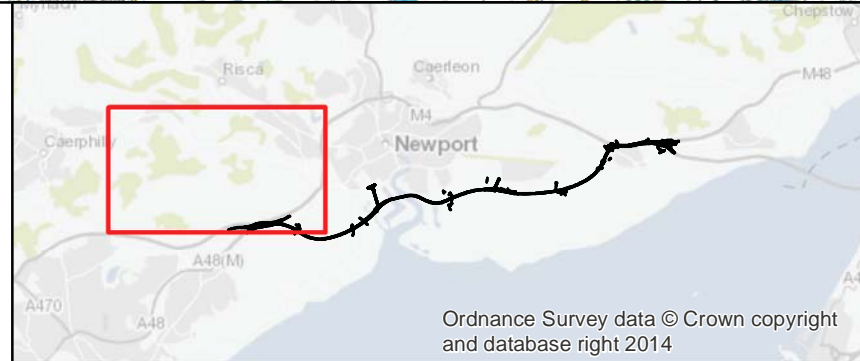
Significance of effect rating:

Slight/Neutral	Large
Moderate	V. Large

Receptor location no. XX

Predicted significance of effect:

Predicted significance of effect winter year 1	Predicted significance of effect summer year 15
--	---



Environmental Statement

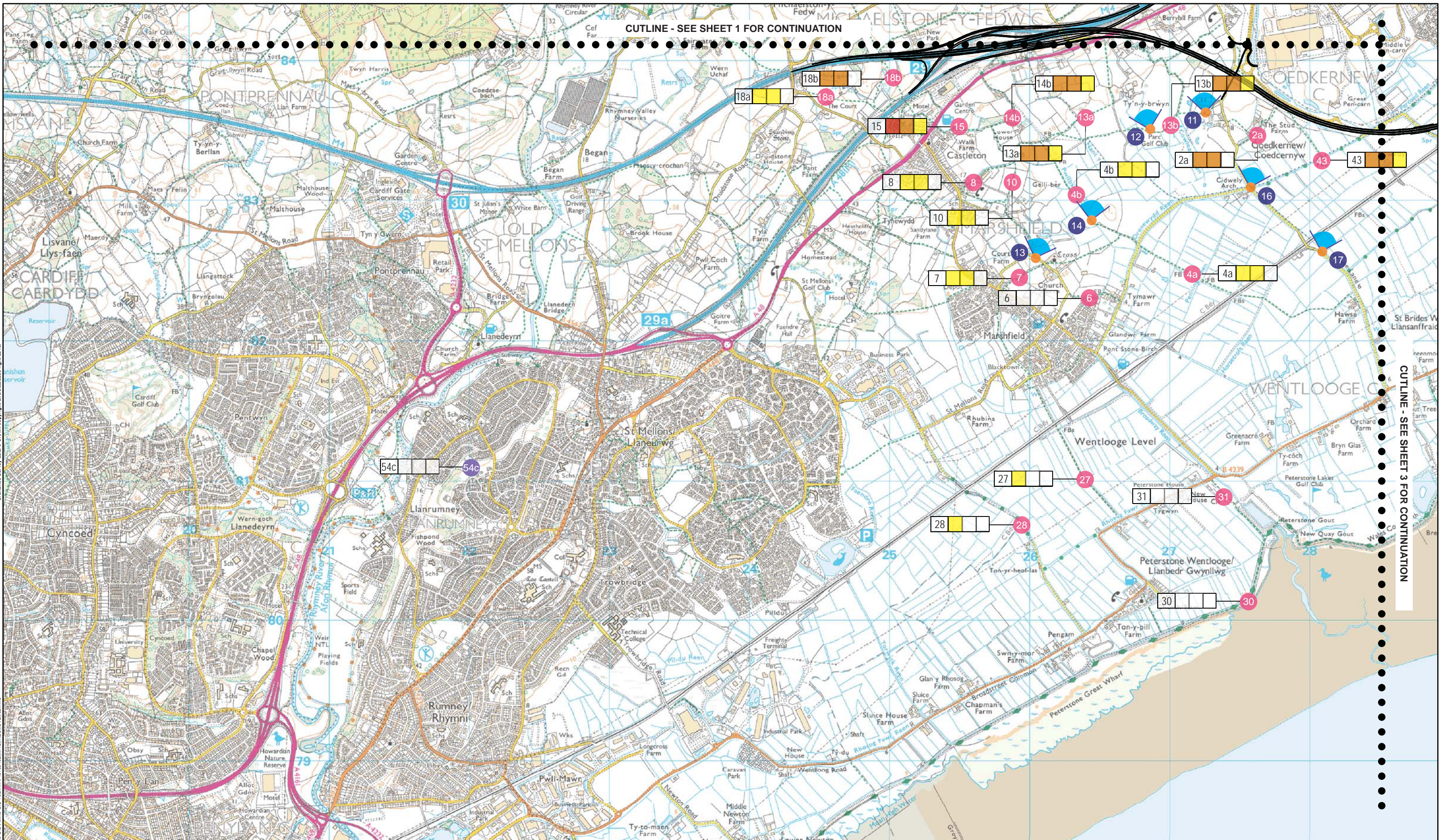
New Section of Motorway
Visual Public Right of Way Receptors
Sheet 1 of 8

Figure: 9.18
Date: March 2016
Drawn: ERM
Scale: A3 @ 1:25,000

Revision: 1
Status: At Issue
Checked: NJR

dwg ref:

Ordnance Survey data © Crown copyright and database right 2014



Legend

- Proposed alignment of new section of motorway
- PROW Receptor Location
- Land with Public Access Receptor Location
- Representative Viewpoint (Refer to App. 2 Fig. 9.10)

Significance of effect rating:

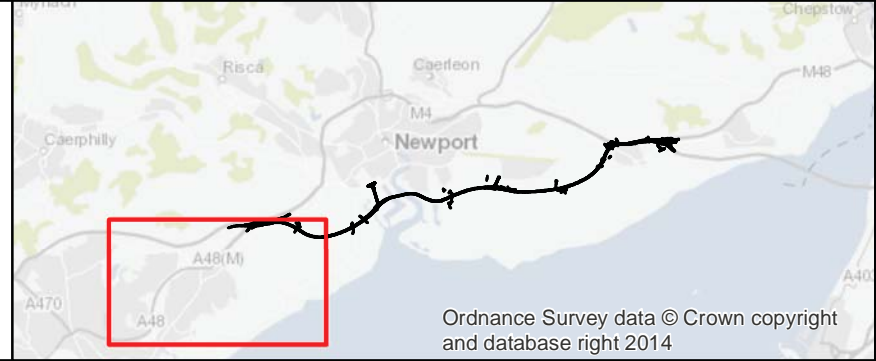
Slight/Neutral	Large
Moderate	V. Large

Predicted significance of effect winter year 1

Receptor location no. XX

Predicted significance of effect during construction

Predicted significance of effect summer year 15



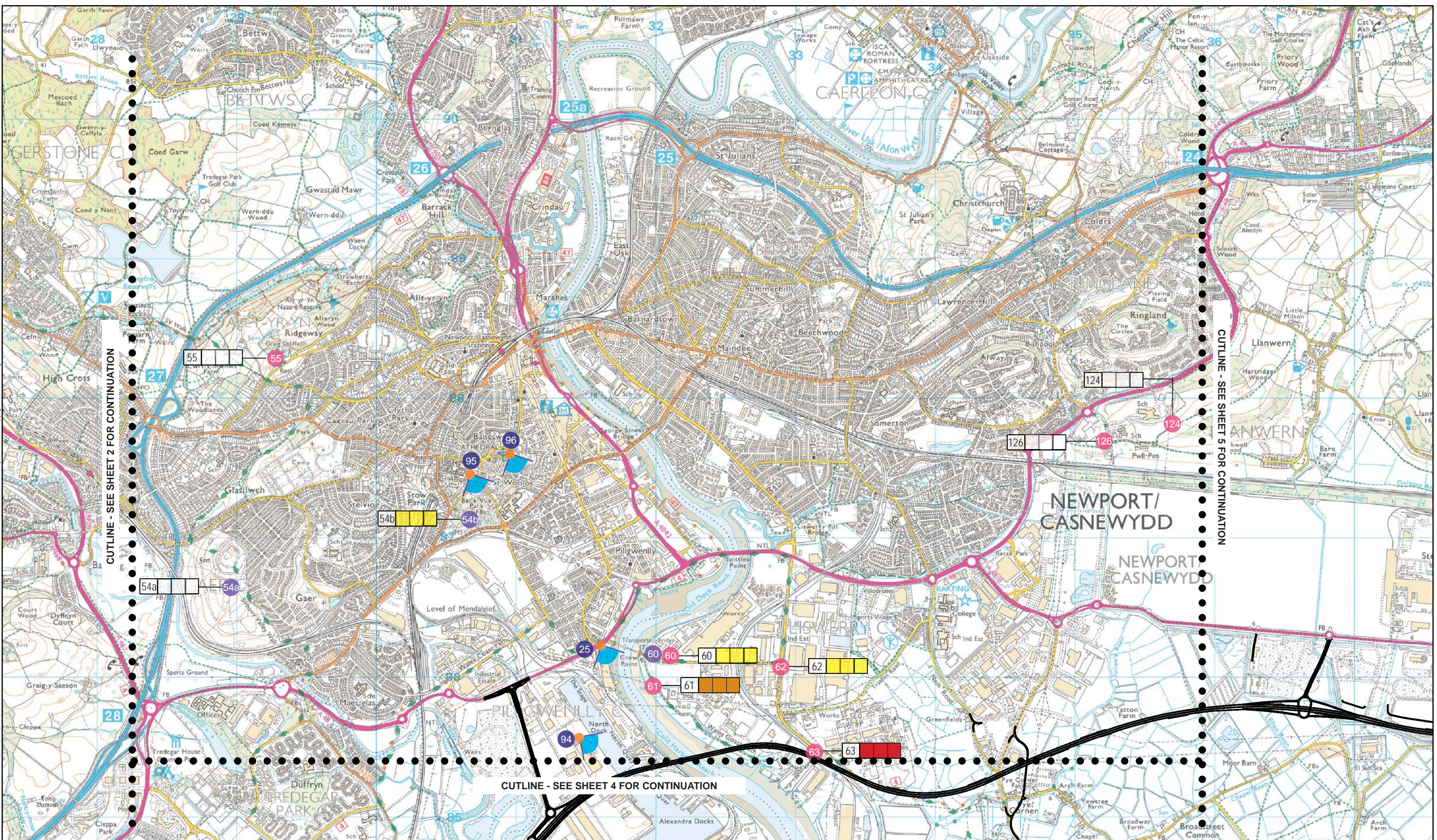
Environmental Statement

New Section of Motorway

Visual Public Right of Way Receptors

Sheet 2 of 8

Figure: 9.18	Revision: 1
Date: March 2016	Status: At Issue
Drawn: ERM	Checked: NJR
Scale: A3 @ 1:25,000	
© Crown Copyright and database right 2016. Ordnance Survey 100021874. Welsh Government. © Hawlfraint a hawliau cronfa ddata'r Goron 2016. Rhif Trwydded yr Arolwg Ordnans 100021874.	
dwg ref:	



Legend

- Proposed alignment of new section of motorway
- PROW Receptor Location
- Land with Public Access Receptor Location
- Representative Viewpoint (Refer to App. 2 Fig. 9.10)

Significance of effect rating:

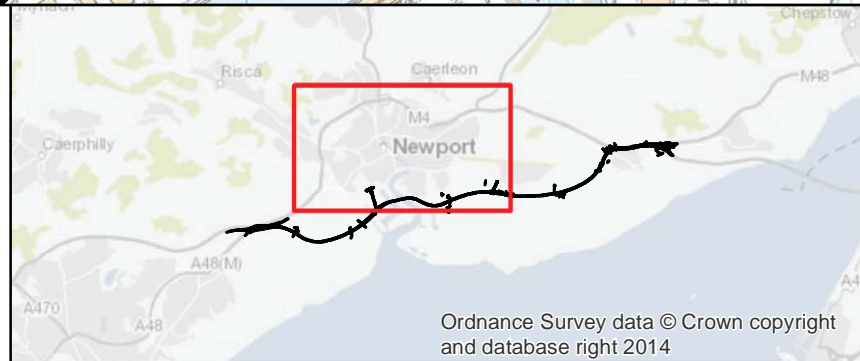
- Slight/Neutral
- Moderate
- Large
- V. Large

Predicted significance of effect winter year 1

Receptor location no. XX

Predicted significance of effect during construction

Predicted significance of effect summer year 15



Environmental Statement

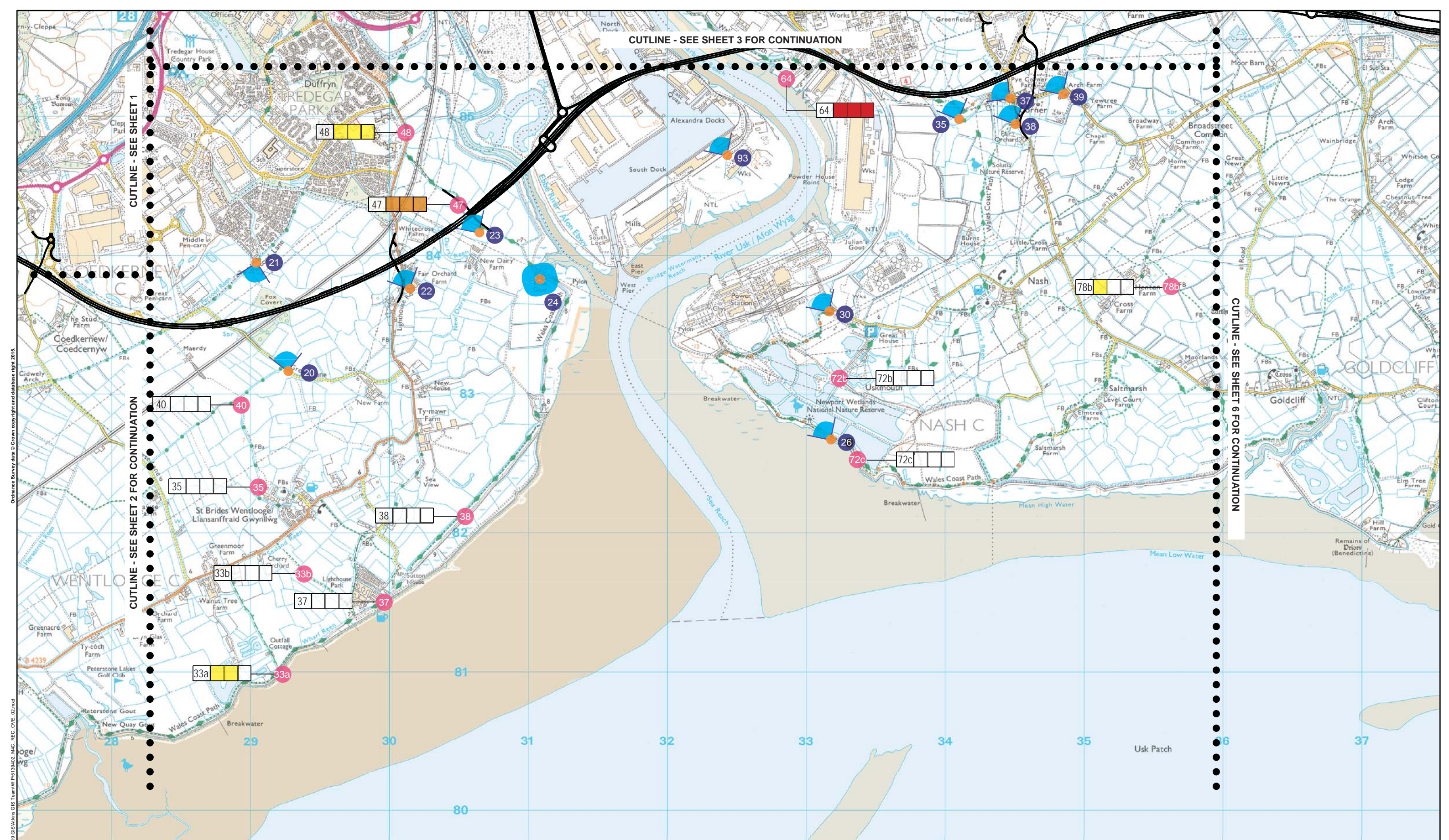
New Section of Motorway
Visual Public Right of Way Receptors
Sheet 3 of 8

Figure: 9.18
Date: March 2016
Drawn: ERM
Scale: A3 @ 1:25,000

Revision: 1
Status: At Issue
Checked: NJR

© Crown Copyright and database right 2016. Ordnance Survey 100021874. Welsh Government.
© Hawlfraint a hawliau cronfa ddata'r Goron 2016. Rhif Trwydded yr Arolwg Ordnans 100021874.

dwg ref:



Legend

- Proposed alignment of new section of motorway
- PROW Receptor Location
- Land with Public Access Receptor Location
- Representative Viewpoint (Refer to App. 2 Fig. 9.10)

Significance of effect rating:

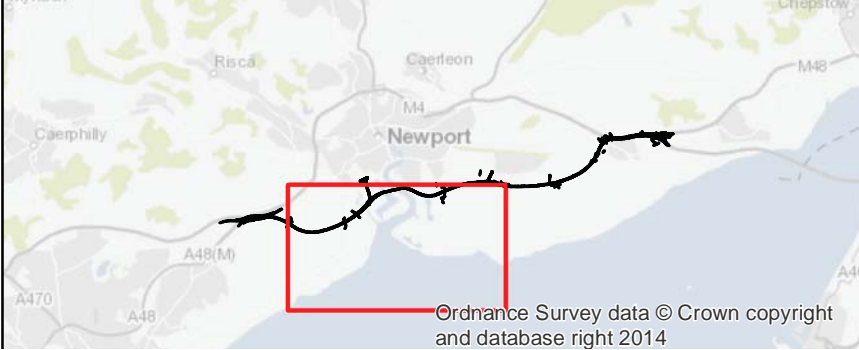
Slight/Neutral	Large
Moderate	V. Large

Predicted significance of effect winter year 1

Receptor location no. XX

Predicted significance of effect during construction

Predicted significance of effect summer year 15



Llywodraeth Cymru
Welsh Government

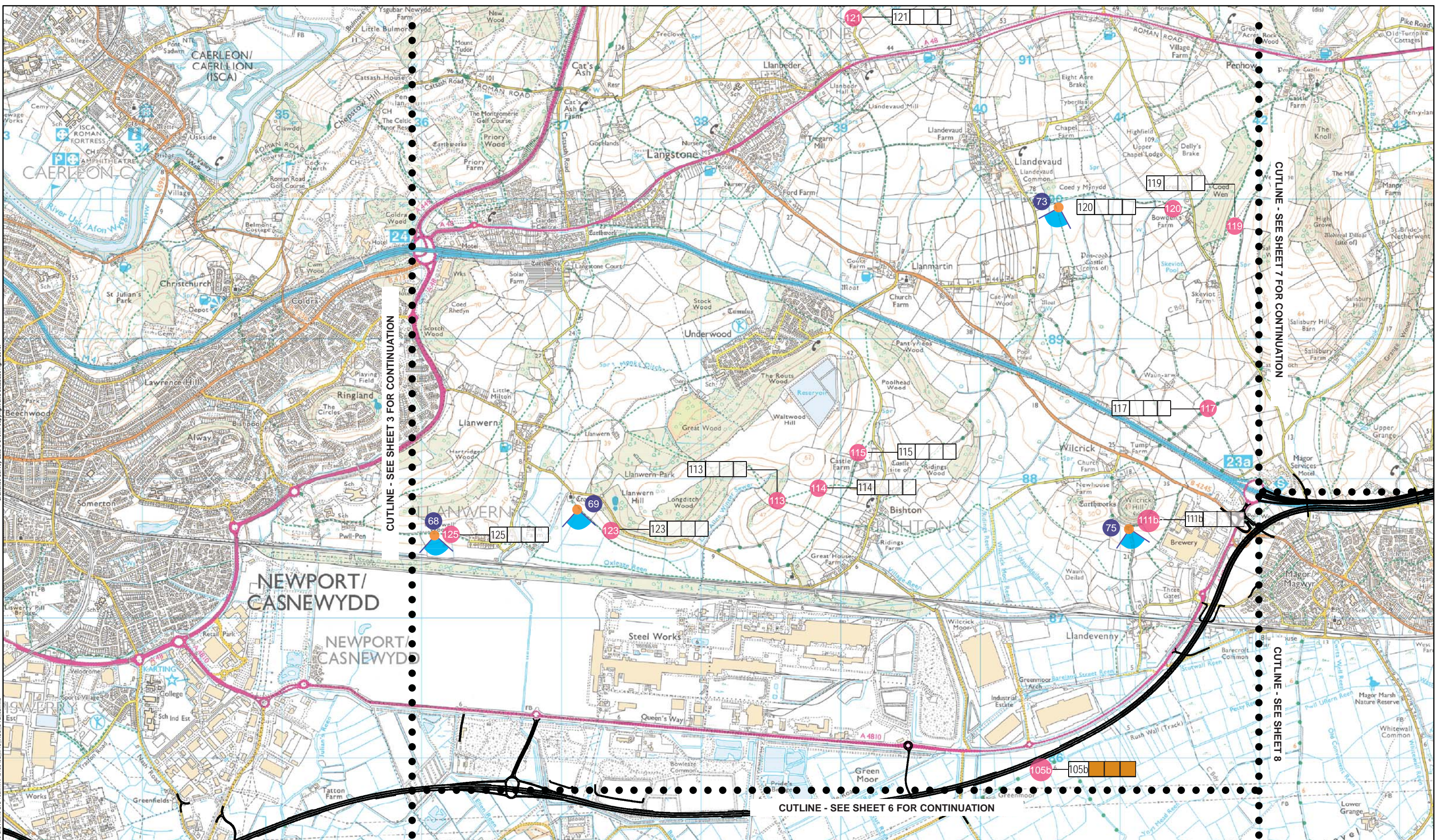
Environmental Statement

New Section of Motorway
Visual Public Right of Way Receptors
Sheet 4 of 8

Figure9.18	Revision: 1
Date: March 2016	Status: At Issue
Drawn:ERM	Checked: NJR
Scale: A3 @ 1:25,000	
© Crown Copyright and database right 2016. Ordnance Survey 100021874. Welsh Government. © Hawlfraint a hawliau cronfa ddata'r Goron 2016. Rhif Trwydded yr Arolwg Ordnans 100021874.	
dwg ref:	

Ordnance Survey data © Crown copyright and database right 2015.

\\G:\GIS\GIS\Locally Managed\5139402_M4_CAN\400_Technical Information\419_GIS\MapKits\GIS Team\WIP\5139402_M4C_REC_OVE_02.mxd



Legend

- Proposed alignment of new section of motorway
- PROW Receptor Location
- Land with Public Access Receptor Location
- Representative Viewpoint (Refer to App. 2 Fig. 9.10)

Significance of effect rating:

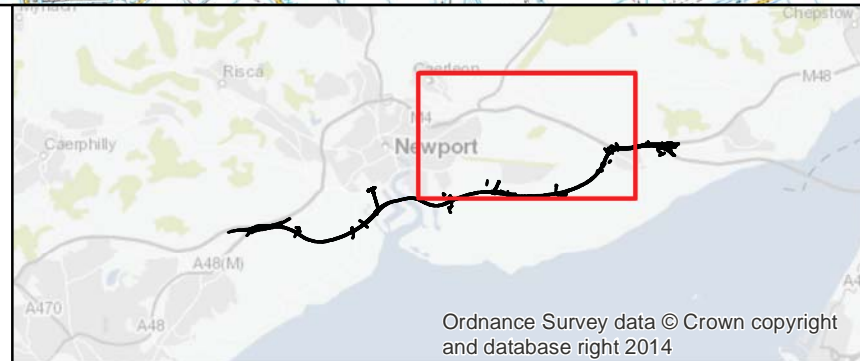
Slight/Neutral	Large
Moderate	V. Large

Predicted significance of effect winter year 1

Receptor location no. XX

Predicted significance of effect during construction

Predicted significance of effect summer year 15



Environmental Statement

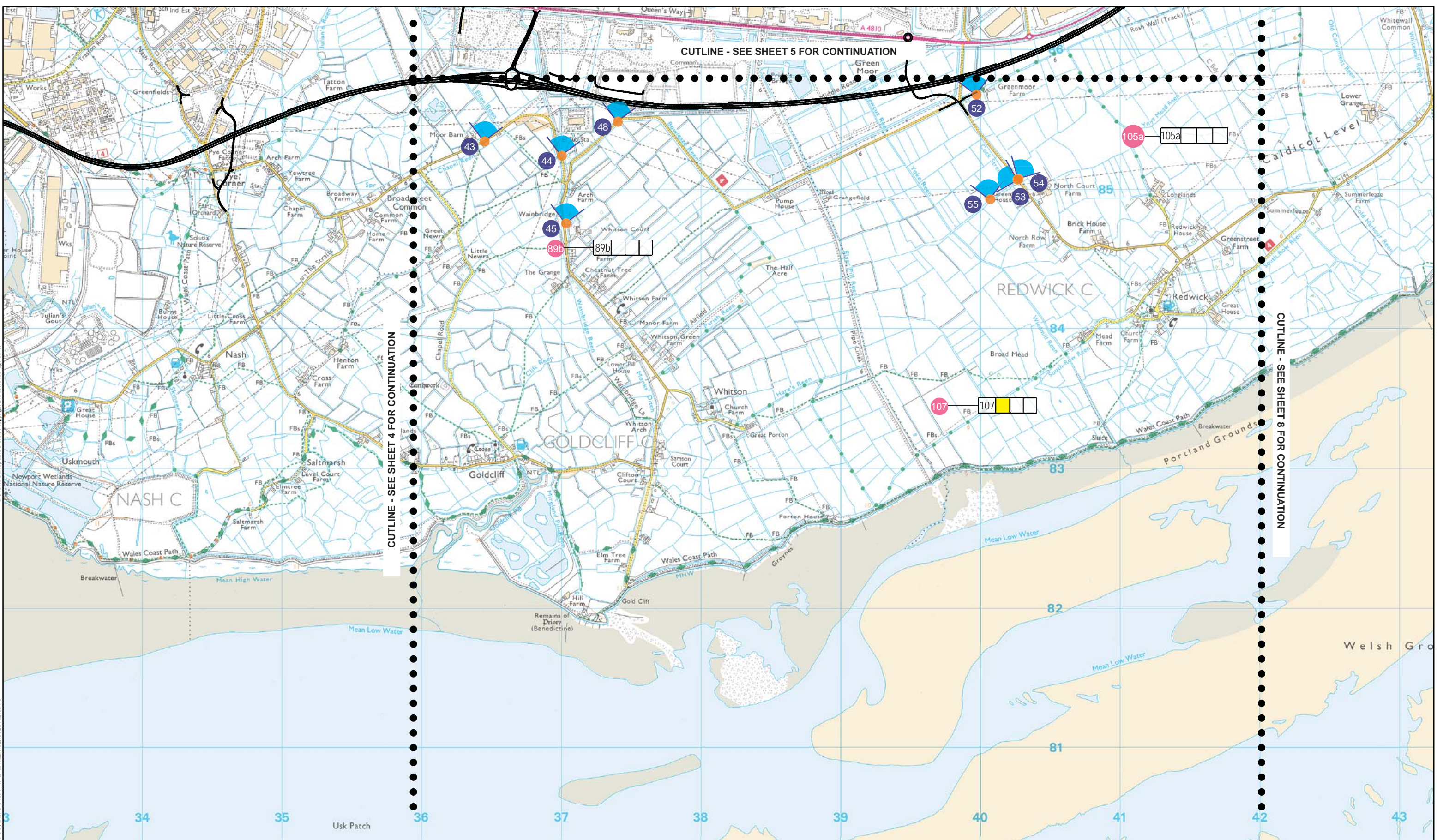
New Section of Motorway
Visual Public Right of Way Receptors
Sheet 5 of 8

Figure: 9.18
Date: March 2016
Drawn: ERM
Scale: A3 @ 1:25,000

Revision: 1
Status: At Issue
Checked: NJR

© Crown Copyright and database right 2016. Ordnance Survey 100021874. Welsh Government.
© Hawffraint a hawliau cronfa ddata'r Goron 2016. Rhif Trwydded yr Arolwg Ordnans 100021874.

dwg ref:



Legend

- Proposed alignment of new section of motorway
- PROW Receptor Location
- Land with Public Access Receptor Location
- Representative Viewpoint (Refer to App. 2 Fig. 9.10)

Significance of effect rating:

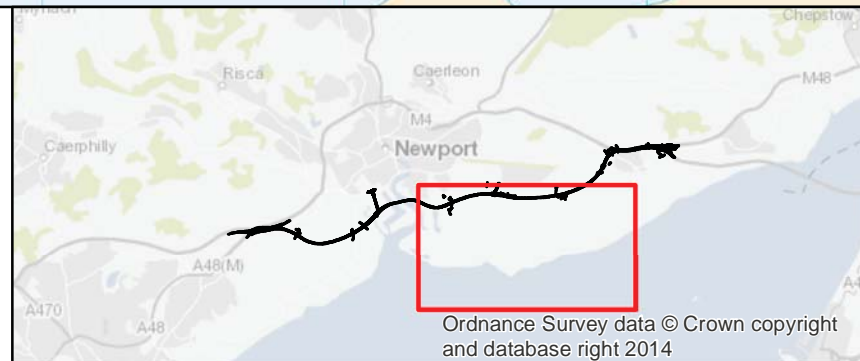
Slight/Neutral	Large
Moderate	V. Large

Predicted significance of effect winter year 1

Receptor location no. XX

Predicted significance of effect during construction

Predicted significance of effect summer year 15

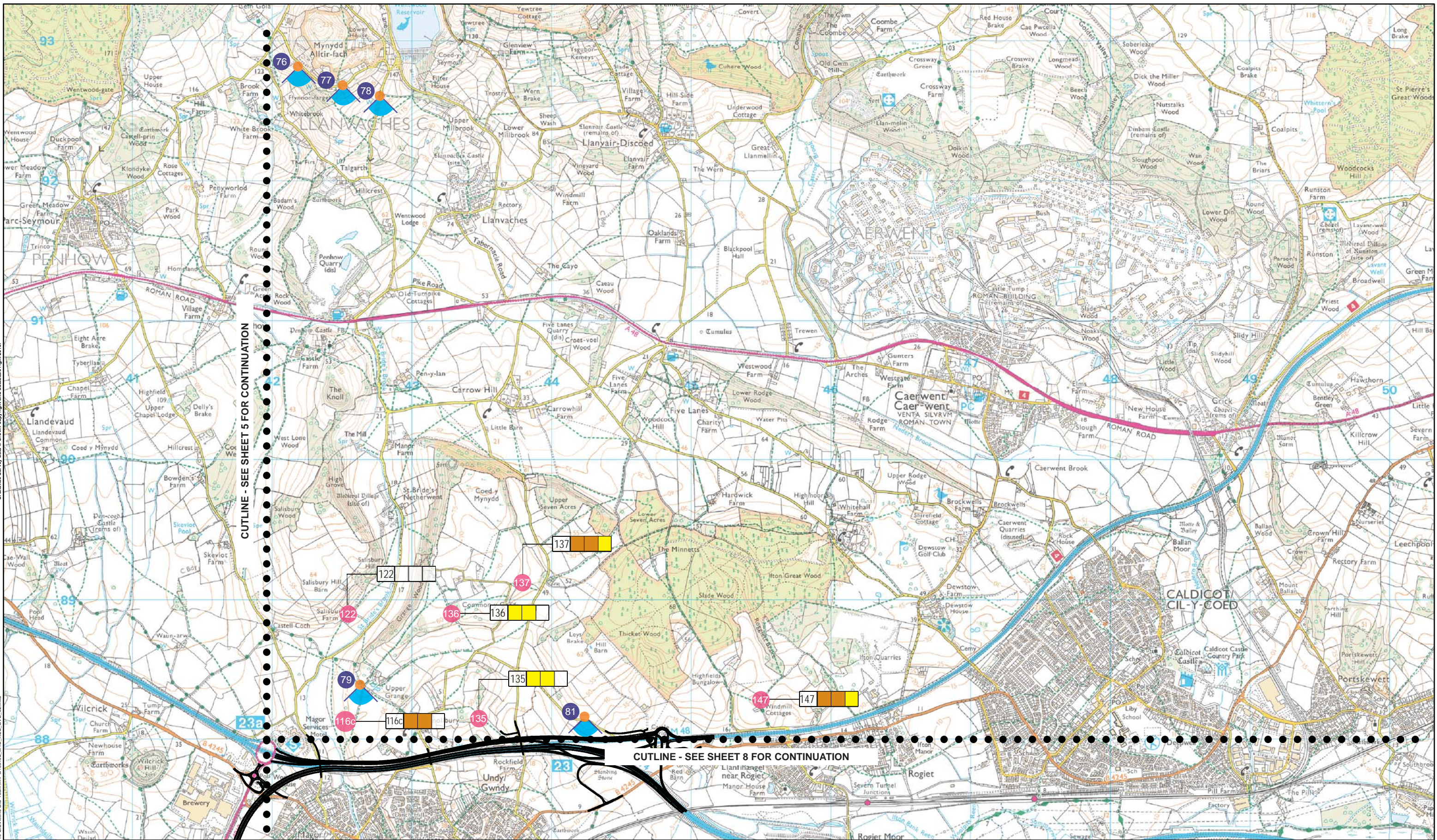


Environmental Statement

New Section of Motorway
Visual Public Right of Way Receptors
Sheet 6 of 8

Figure: 9.18
Date: March 2016
Drawn: ERM
Scale: A3 @ 1:25,000
Revision: 1
Status: At Issue
Checked: NJR

© Crown Copyright and database right 2016. Ordnance Survey 100021874. Welsh Government.
© Hawffraint a hawliau cronfa ddata'r Goron 2016. Rhif Treidded yr Arolwg Ordnans 100021874.
dwg ref:



Legend

- Proposed alignment of new section of motorway
- 19 PROW Receptor Location
- 60 Land with Public Access Receptor Location
- 14 Representative Viewpoint (Refer to App. 2 Fig. 9.10)

Significance of effect rating:

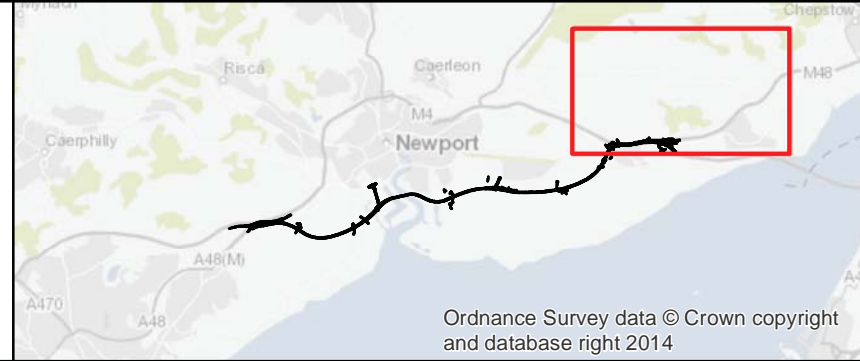
Slight/Neutral	Large
Moderate	V. Large

Predicted significance of effect winter year 1

Receptor location no. XX

Predicted significance of effect during construction

Predicted significance of effect summer year 15



Llywodraeth Cymru
Welsh Government

Environmental Statement

New Section of Motorway
Visual Public Right of Way Receptors
Sheet 7 of 8

Figure: 9.18

Date: March 2016

Drawn: ERM

Scale: A3 @ 1:25,000

Revision: 1

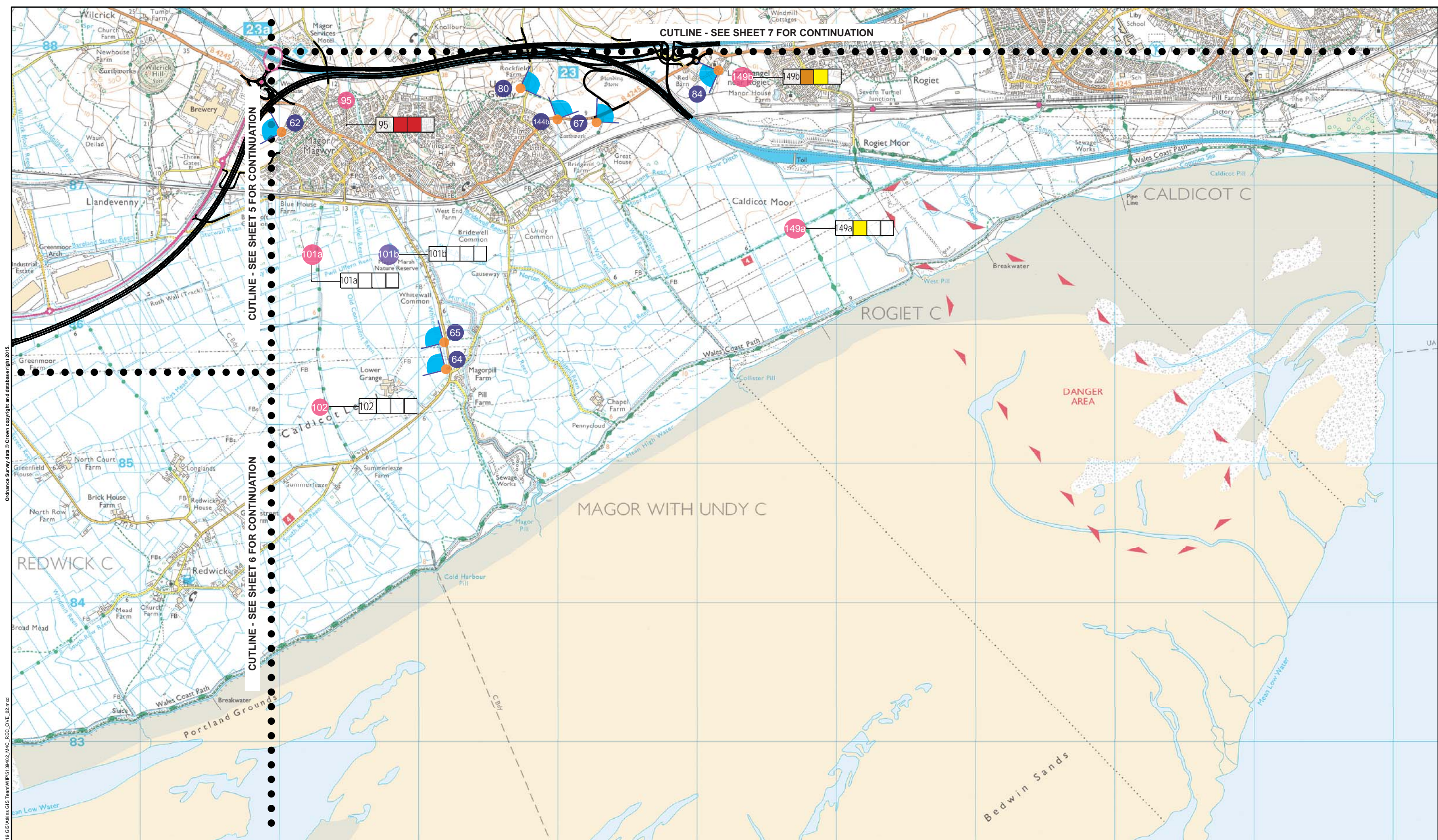
Status: At Issue

Checked: NJR

0 0.5 1 Kilometres

© Crown Copyright and database right 2016. Ordnance Survey 100021874. Welsh Government.
© Hawlfraint a hawliau cronfa ddata'r Goron 2016. Rhif Trwydded yr Arolwg Ordnans 100021874.

dwg ref:



Legend

- Proposed alignment of new section of motorway
- PROW Receptor Location
- Land with Public Access Receptor Location
- Representative Viewpoint (Refer to App. 2 Fig. 9.10)

Significance of effect rating:

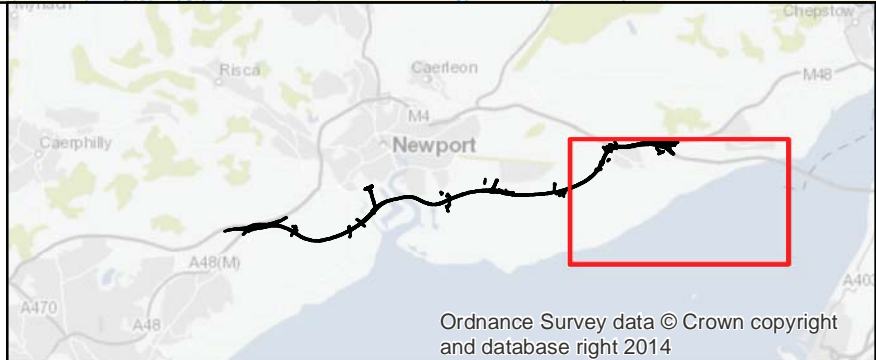
Slight/Neutral	Large
Moderate	V. Large

Predicted significance of effect winter year 1

Receptor location no. XX

Predicted significance of effect during construction

Predicted significance of effect summer year 15



Llywodraeth Cymru
Welsh Government

Environmental Statement

New Section of Motorway
Visual Public Right of Way Receptors
Sheet 8 of 8

Figure: 9.18

Date: March 2016

Drawn: ERM

Scale: A3 @ 1:25,000

Revision: 1

Status: At Issue

Checked: NJR

0 0.5 1 Kilometres

© Crown Copyright and database right 2016. Ordnance Survey 100021874. Welsh Government.
© Hawlfraint a hawliau cronfa ddata'r Goron 2016. Rhif Trwydded yr Arolwg Ordnans 100021874.

dwg ref: