

Contains Ordnance Survey data © Crown copyright and database right 2016

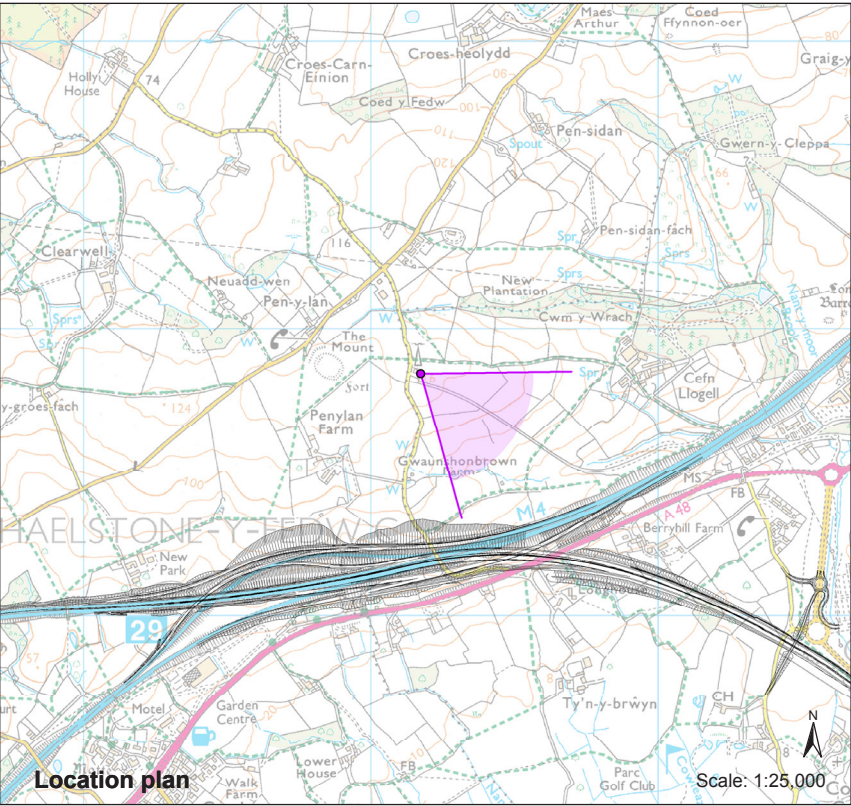
OS reference: 326172, 184845 Eye level: 117.7m AOD Direction to site: southeast Distance to site: 0.6km	Date of photograph: 20/01/2016 Camera height:1.5m Horizontal field of view: Approx. 75° Principal viewing distance: 300mm @ A3		 Llywodraeth Cymru Welsh Government	Environmental Statement	Figure: 9.11a(i)	Revision: -
					Date: March 2016	Status: AT ISSUE
					Drawn: RM	Checked: NR
					Existing Winter View Viewpoint 6	



OS reference: 326172, 184845	Date of photograph: 20/01/2016			Llywodraeth Cymru Welsh Government	Figure: 9.11a(ii)	Revision: -
					Date: March 2016	Status: AT ISSUE
					Drawn: RM	Checked: NR
					Proposed Year 1 Winter View Viewpoint 6	
Eye level: 117.7m AOD	Camera height:1.5m		Environmental Statement			
Direction to site: southeast	Horizontal field of view: Approx. 75°					
Distance to site: 0.6km	Principal viewing distance: 300mm @ A3					



OS reference: 326172, 184845 Eye level: 117.7m AOD Direction to site: southeast Distance to site: 0.6km	Date of photograph: 20/01/2016 Camera height:1.5m Horizontal field of view: Approx. 40° Principal viewing distance: 500mm @ A3		 Llywodraeth Cymru Welsh Government	Figure: 9.11a(iii)	Revision: -	
					Date: March 2016	Status: AT ISSUE
					Drawn: RM	Checked: NR
					Proposed Year 1 Winter Single Frame Viewpoint 6	
			Environmental Statement			



Contains Ordnance Survey data © Crown copyright and database right 2016

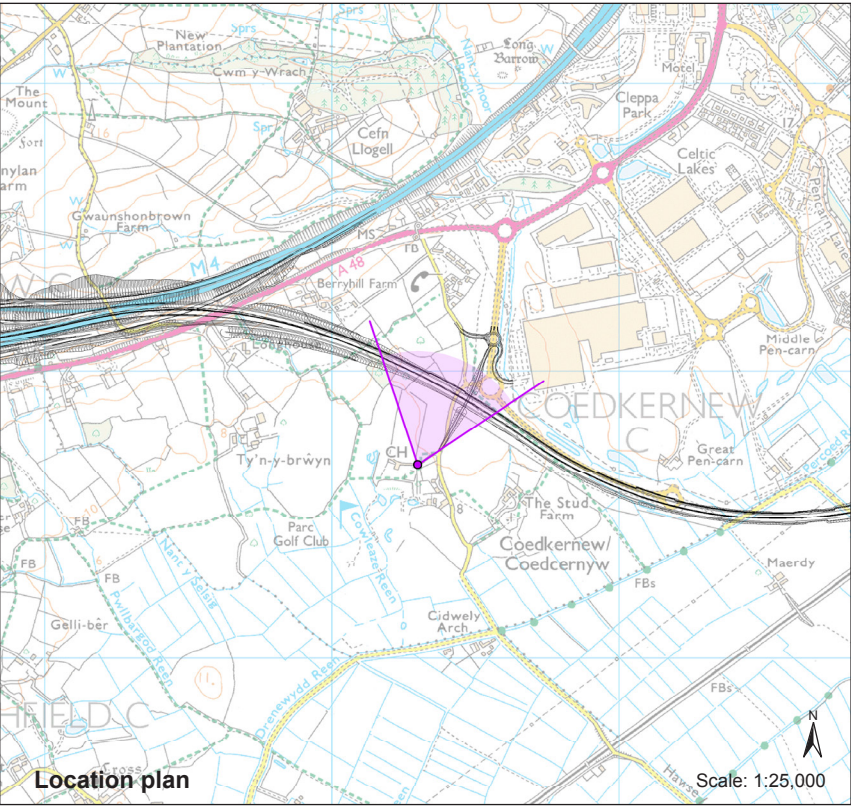
Ref: 8235-0356-07	OS reference: 326172, 184845 Eye level: 117.7m AOD Direction to site: southeast Distance to site: 0.6km	Date of photograph: 09/06/2015 Camera height:1.5m Horizontal field of view: Approx. 75° Principal viewing distance: 300mm @ A3		 Llywodraeth Cymru Welsh Government	Environmental Statement	Figure: 9.11a(iv)	Revision: -
						Date: March 2016	Status: AT ISSUE
						Drawn: RM	Checked: NR
						Existing Summer View Viewpoint 6	



OS reference: 326172, 184845 Eye level: 117.7m AOD Direction to site: southeast Distance to site: 0.6km	Date of photograph: 09/06/2015 Camera height:1.5m Horizontal field of view: Approx. 75° Principal viewing distance: 300mm @ A3		<div></div> <div>Llywodraeth Cymru Welsh Government</div>		Figure: 9.11a(v)	Revision: -
					Date: March 2016	Status: AT ISSUE
					Drawn: RM	Checked: NR
					Proposed Year 15 Summer View Viewpoint 6	
Environmental Statement						



OS reference: 326172, 184845 Eye level: 117.7m AOD Direction to site: southeast Distance to site: 0.6km	Date of photograph: 09/06/2015 Camera height:1.5m Horizontal field of view: Approx. 40° Principal viewing distance: 500mm @ A3		 Llywodraeth Cymru Welsh Government	Environmental Statement	Figure: 9.11a(vi)	Revision: -
					Date: March 2016	Status: AT ISSUE
					Drawn: RM	Checked: NR
					Proposed Year 15 Summer Single Frame Viewpoint 6	



Contains Ordnance Survey data © Crown copyright and database right 2016

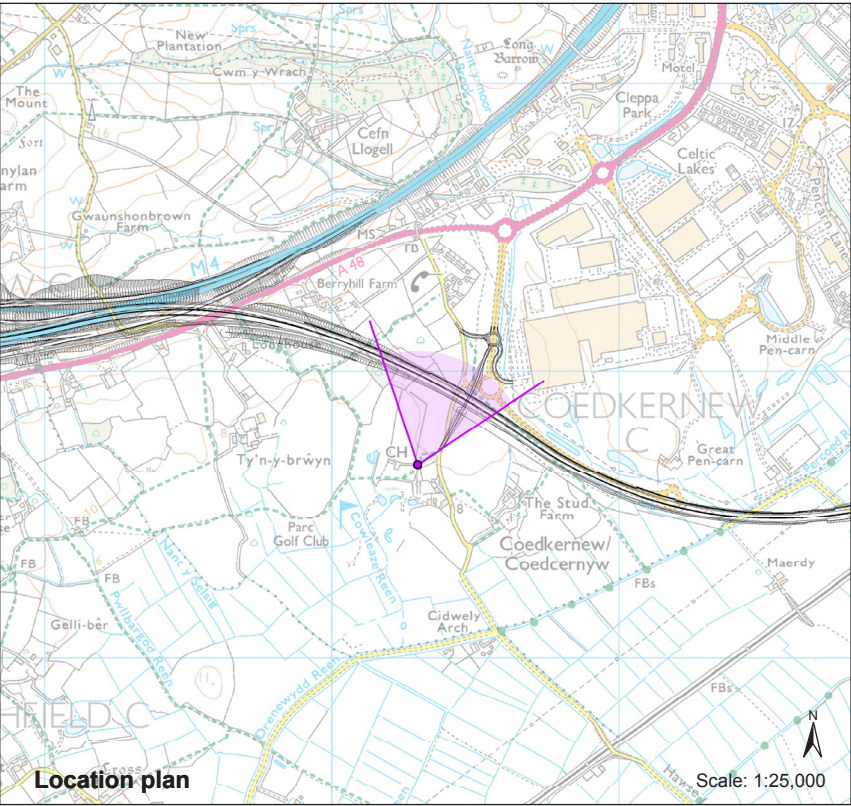
Ref: 8235-0356-07	OS reference: 327298, 183677 Eye level: 10.9m AOD Direction to site: north Distance to site: 0.3km	Date of photograph: 20/01/2016 Camera height:1.5m Horizontal field of view: Approx. 75° Principal viewing distance: 300mm @ A3		 Llywodraeth Cymru Welsh Government	Environmental Statement	Figure: 9.11b(i)	Revision: -
						Date: March 2016	Status: AT ISSUE
						Drawn: RM	Checked: NR
						Existing Winter View Viewpoint 11	



Ref: 8235-0356-07	<div>OS reference: 327298, 183677</div> <div>Eye level: 10.9m AOD</div> <div>Direction to site: north</div> <div>Distance to site: 0.3km</div>	<div>Date of photograph: 20/01/2016</div> <div>Camera height:1.5m</div> <div>Horizontal field of view: Approx. 75°</div> <div>Principal viewing distance: 300mm @ A3</div>		<div></div> <div>Llywodraeth Cymru</div> <div>Welsh Government</div>	<div>Environmental Statement</div>	Figure: 9.11b(ii)	Revision: -
						Date: March 2016	Status: AT ISSUE
						Drawn: RM	Checked: NR
						Proposed Year 1 Winter View Viewpoint 11	



OS reference: 327298, 183677 Eye level: 10.9m AOD Direction to site: north Distance to site: 0.3km	Date of photograph: 20/01/2016 Camera height:1.5m Horizontal field of view: Approx. 40° Principal viewing distance: 500mm @ A3		 Llywodraeth Cymru Welsh Government		Figure: 9.11b(iii)	Revision: -
					Date: March 2016	Status: AT ISSUE
					Drawn: RM	Checked: NR
					Proposed Year 1 Winter Single Frame Viewpoint 11	
			Environmental Statement			



Contains Ordnance Survey data © Crown copyright and database right 2016

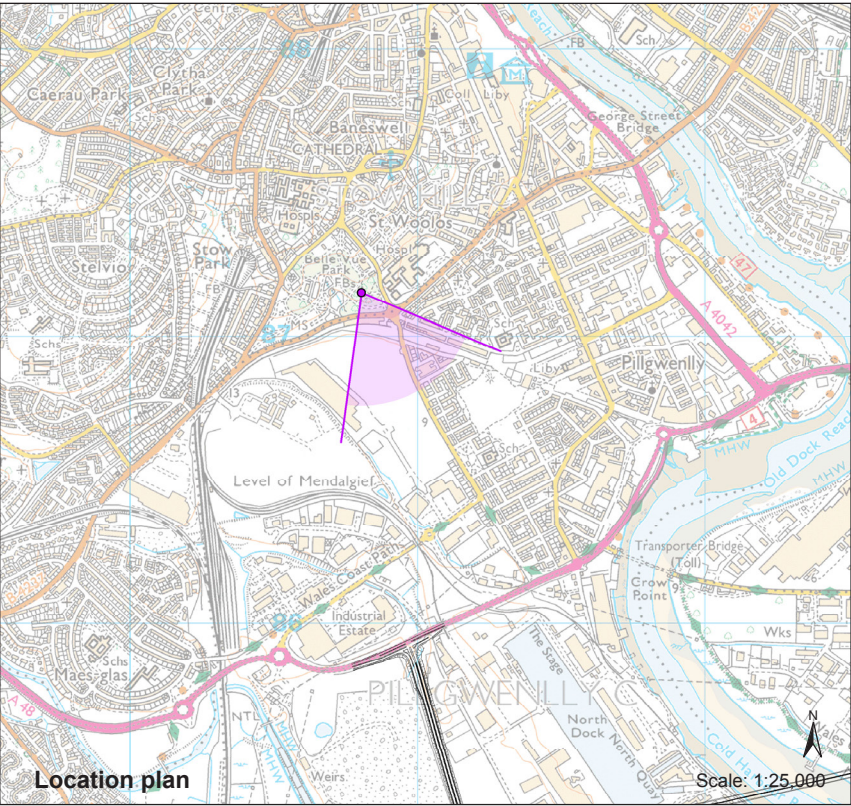
Ref: 8235-0356-07	OS reference: 327298, 183677 Eye level: 10.9m AOD Direction to site: north Distance to site: 0.3km	Date of photograph: 09/06/2015 Camera height:1.5m Horizontal field of view: Approx. 75° Principal viewing distance: 300mm @ A3		 Llywodraeth Cymru Welsh Government	Environmental Statement	Figure: 9.11b(iv)	Revision: -
						Date: March 2016	Status: AT ISSUE
						Drawn: RM	Checked: NR
						Existing Summer View Viewpoint 11	



OS reference: 327298, 183677 Eye level: 10.9m AOD Direction to site: north Distance to site: 0.3km	Date of photograph: 09/06/2015 Camera height:1.5m Horizontal field of view: Approx. 75° Principal viewing distance: 300mm @ A3		 Llywodraeth Cymru Welsh Government		Figure: 9.11b(v)	Revision: -
					Date: March 2016	Status: AT ISSUE
					Drawn: RM	Checked: NR
					Proposed Year 15 Summer View Viewpoint 11	
Environmental Statement						



OS reference: 327298, 183677 Eye level: 10.9m AOD Direction to site: north Distance to site: 0.3km	Date of photograph: 09/06/2015 Camera height:1.5m Horizontal field of view: Approx. 40° Principal viewing distance: 500mm @ A3		 Llywodraeth Cymru Welsh Government		Figure: 9.11b(vi)	Revision: -
					Date: March 2016	Status: AT ISSUE
					Drawn: RM	Checked: NR
					Proposed Year 15 Summer Single Frame Viewpoint 11	
			Environmental Statement			



Contains Ordnance Survey data © Crown copyright and database right 2016

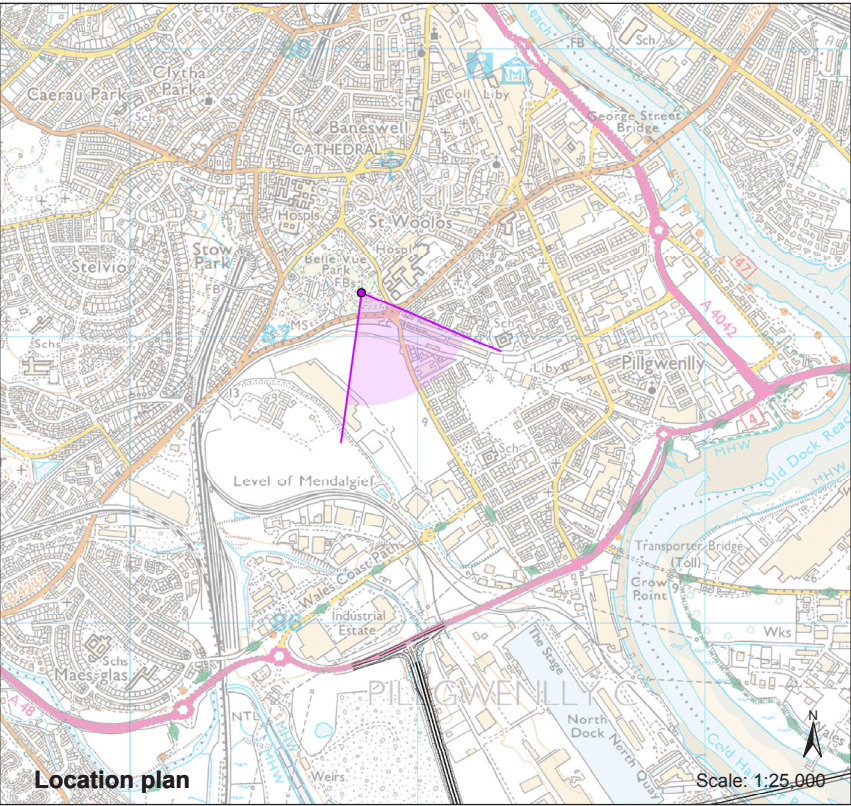
Ref: 8235-0356-07	OS reference: 330804, 187153 Eye level: 27.1m AOD Direction to site: southeast Distance to site: 2km	Date of photograph: 19/01/2016 Camera height:1.5m Horizontal field of view: Approx. 75° Principal viewing distance: 300mm @ A3	 Llywodraeth Cymru Welsh Government	Environmental Statement	Figure: 9.11c(i)	Revision: -
					Date: March 2016	Status: AT ISSUE
					Drawn: RM	Checked: NR
					Existing Winter View Viewpoint 100	



OS reference: 330804, 187153 Eye level: 27.1m AOD Direction to site: southeast Distance to site: 2km	Date of photograph: 19/01/2016 Camera height:1.5m Horizontal field of view: Approx. 75° Principal viewing distance: 300mm @ A3		 Llywodraeth Cymru Welsh Government		Figure: 9.11c(ii)	Revision: -
					Date: March 2016	Status: AT ISSUE
					Drawn: RM	Checked: NR
					Proposed Year 1 Winter View Viewpoint 100	
Environmental Statement						



OS reference: 330804, 187153 Eye level: 27.1m AOD Direction to site: southeast Distance to site: 2km	Date of photograph: 19/01/2016 Camera height:1.5m Horizontal field of view: Approx. 40° Principal viewing distance: 500mm @ A3		 Llywodraeth Cymru Welsh Government	Figure: 9.11c(iii)	Revision: -
				Date: March 2016	Status: AT ISSUE
				Drawn: RM	Checked: NR
			Proposed Year 1 Winter Single Frame Viewpoint 100		
Environmental Statement					



Contains Ordnance Survey data © Crown copyright and database right 2016

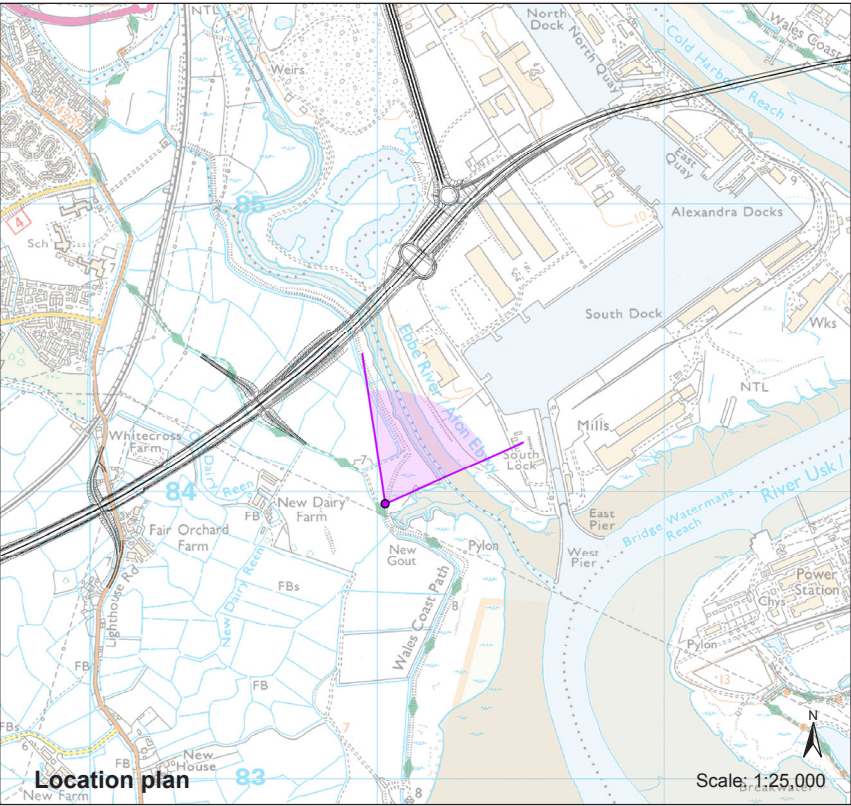
Ref: 8235-0356-07	OS reference: 330804, 187153 Eye level: 27.1m AOD Direction to site: southeast Distance to site: 2km	Date of photograph: 09/09/2015 Camera height: 1.5m Horizontal field of view: Approx. 75° Principal viewing distance: 300mm @ A3	 Llywodraeth Cymru Welsh Government	Environmental Statement	Figure: 9.11c(iv)	Revision: -
					Date: March 2016	Status: AT ISSUE
					Drawn: RM	Checked: NR
					Existing Summer View Viewpoint 100	



OS reference: 330804, 187153 Eye level: 27.1m AOD Direction to site: southeast Distance to site: 2km	Date of photograph: 09/09/2015 Camera height:1.5m Horizontal field of view: Approx. 75° Principal viewing distance: 300mm @ A3		 Llywodraeth Cymru Welsh Government	Figure: 9.11c(v)	Revision: -	
					Date: March 2016	Status: AT ISSUE
					Drawn: RM	Checked: NR
					Proposed Year 15 Summer View Viewpoint 100	
Environmental Statement						



OS reference: 330804, 187153 Eye level: 27.1m AOD Direction to site: southeast Distance to site: 2km	Date of photograph: 09/09/2015 Camera height:1.5m Horizontal field of view: Approx. 40° Principal viewing distance: 500mm @ A3		 Llywodraeth Cymru Welsh Government	Figure: 9.11c(vi) Date: March 2016 Drawn: RM	Revision: -
					Status: AT ISSUE
					Checked: NR
					Proposed Year 15 Summer Single Frame Viewpoint 100
			Environmental Statement		



Contains Ordnance Survey data © Crown copyright and database right 2016

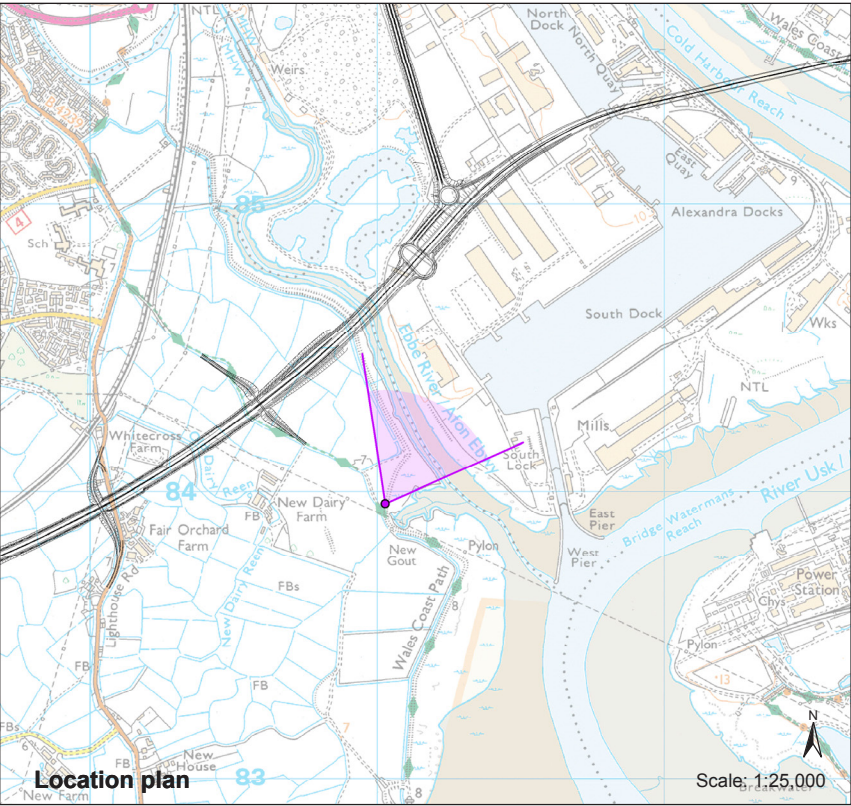
Ref: 8235-0356-07	OS reference: 331027, 183959 Eye level: 11.0m AOD Direction to site: northeast Distance to site: 0.5km	Date of photograph: 19/01/2016 Camera height:1.5m Horizontal field of view: Approx. 75° Principal viewing distance: 300mm @ A3		 Llywodraeth Cymru Welsh Government	Environmental Statement	Figure: 9.11d(i)	Revision: -
						Date: March 2016	Status: AT ISSUE
						Drawn: RM	Checked: NR
						Existing Winter View Viewpoint 24	



Ref: 8235-0356-07	<div>OS reference: 331027, 183959</div> <div>Eye level: 11.0m AOD</div> <div>Direction to site: northeast</div> <div>Distance to site: 0.5km</div>	<div>Date of photograph: 19/01/2016</div> <div>Camera height:1.5m</div> <div>Horizontal field of view: Approx. 75°</div> <div>Principal viewing distance: 300mm @ A3</div>		<div></div> <div>Llywodraeth Cymru</div> <div>Welsh Government</div>	<div>Environmental Statement</div>	Figure: 9.11d(ii)	Revision: -
						Date: March 2016	Status: AT ISSUE
						Drawn: RM	Checked: NR
						Proposed Year 1 Winter View Viewpoint 24	



OS reference: 331027, 183959 Eye level: 11.0m AOD Direction to site: northeast Distance to site: 0.5km	Date of photograph: 19/01/2016 Camera height:1.5m Horizontal field of view: Approx. 40° Principal viewing distance: 500mm @ A3		 Llywodraeth Cymru Welsh Government		Figure: 9.11d(iii)	Revision: -
					Date: March 2016	Status: AT ISSUE
					Drawn: RM	Checked: NR
					Proposed Year 1 Winter Single Frame Viewpoint 24	
Environmental Statement						



Contains Ordnance Survey data © Crown copyright and database right 2016

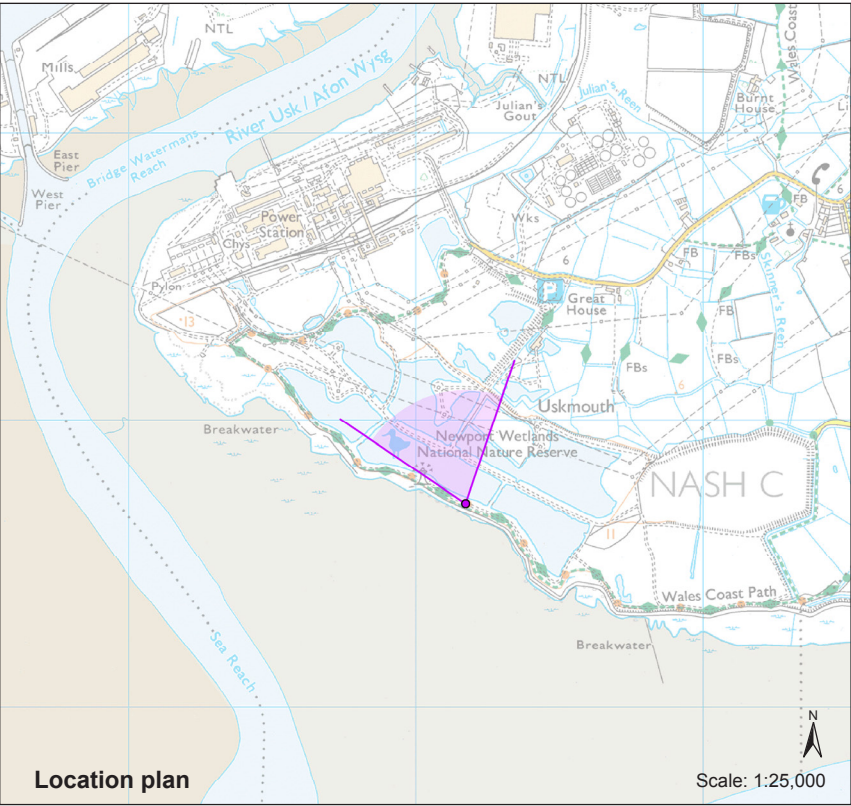
OS reference: 331027, 183959 Eye level: 11.0m AOD Direction to site: northeast Distance to site: 0.5km	Date of photograph: 30/06/2015 Camera height:1.5m Horizontal field of view: Approx. 75° Principal viewing distance: 300mm @ A3		 Llywodraeth Cymru Welsh Government	Environmental Statement	Figure: 9.11d(vi)		Revision: -
					Date: March 2016		Status: AT ISSUE
					Drawn: RM		Checked: NR
					Existing Summer View Viewpoint 24		



OS reference: 331027, 183959 Eye level: 11.0m AOD Direction to site: northeast Distance to site: 0.5km	Date of photograph: 30/06/2015 Camera height:1.5m Horizontal field of view: Approx. 75° Principal viewing distance: 300mm @ A3		 Llywodraeth Cymru Welsh Government		Figure: 9.11d(v)	Revision: -
					Date: March 2016	Status: AT ISSUE
					Drawn: RM	Checked: NR
					Proposed Year 15 Summer View Viewpoint 24	
Environmental Statement						



<div>OS reference: 331027, 183959</div> <div>Eye level: 11.0m AOD</div> <div>Direction to site: northeast</div> <div>Distance to site: 0.5km</div>	<div>Date of photograph: 30/06/2015</div> <div>Camera height:1.5m</div> <div>Horizontal field of view: Approx. 40°</div> <div>Principal viewing distance: 500mm @ A3</div>		<div><div>Llywodraeth Cymru Welsh Government</div></div>	<div>Environmental Statement</div>	<div>Figure: 9.11d(vi)</div>	<div>Revision: -</div>
					<div>Date: March 2016</div>	<div>Status: AT ISSUE</div>
					<div>Drawn: RM</div>	<div>Checked: NR</div>
					<div>Proposed Year 15 Summer Single Frame Viewpoint 24</div>	



Contains Ordnance Survey data © Crown copyright and database right 2016

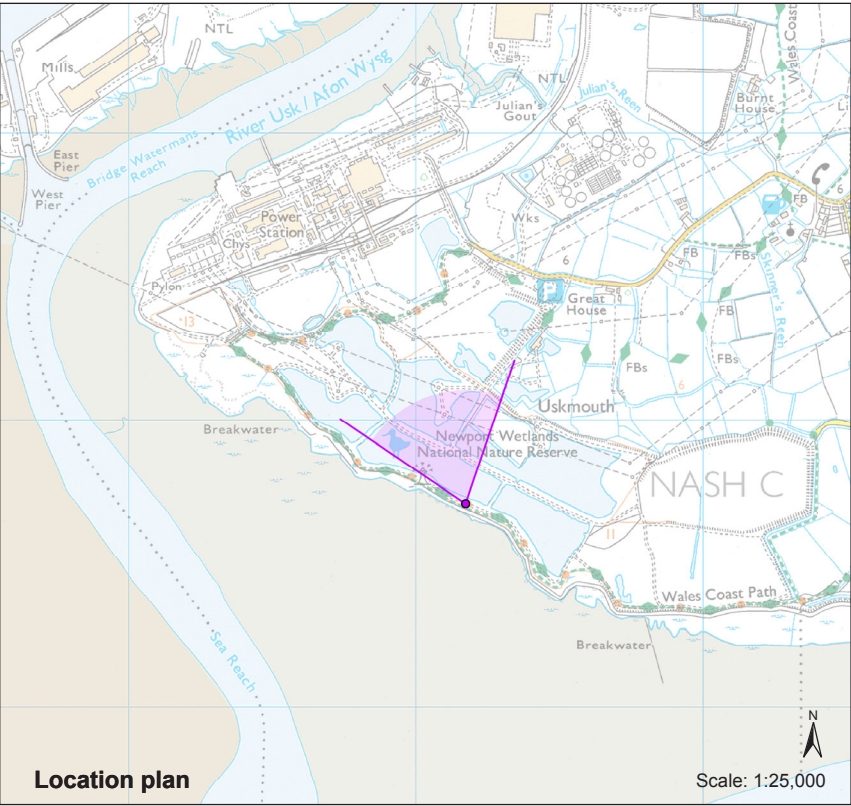
Ref: 8235-0356-07	OS reference: 333173, 182711 Eye level: 12.9m AOD Direction to site: north Distance to site: 2.5km	Date of photograph: 19/01/2016 Camera height:1.5m Horizontal field of view: Approx. 75° Principal viewing distance: 300mm @ A3		 Llywodraeth Cymru Welsh Government	Environmental Statement	Figure: 9.11e(i)	Revision: -
						Date: March 2016	Status: AT ISSUE
						Drawn: RM	Checked: NR
						Existing Winter View Viewpoint 26	



OS reference: 333173, 182711 Eye level: 12.9m AOD Direction to site: north Distance to site: 2.5km	Date of photograph: 19/01/2016 Camera height:1.5m Horizontal field of view: Approx. 75° Principal viewing distance: 300mm @ A3		 Llywodraeth Cymru Welsh Government		Figure: 9.11e(ii)	Revision: -
					Date: March 2016	Status: AT ISSUE
					Drawn: RM	Checked: NR
					Proposed Year 1 Winter View Viewpoint 26	
Environmental Statement						



OS reference: 333173, 182711 Eye level: 12.9m AOD Direction to site: north Distance to site: 2.5km	Date of photograph: 19/01/2016 Camera height:1.5m Horizontal field of view: Approx. 40° Principal viewing distance: 500mm @ A3		 Llywodraeth Cymru Welsh Government		Figure: 9.11e(iii)	Revision: -
					Date: March 2016	Status: AT ISSUE
					Drawn: RM	Checked: NR
					Proposed Year 1 Winter Single Frame Viewpoint 26	
Environmental Statement						



Contains Ordnance Survey data © Crown copyright and database right 2016

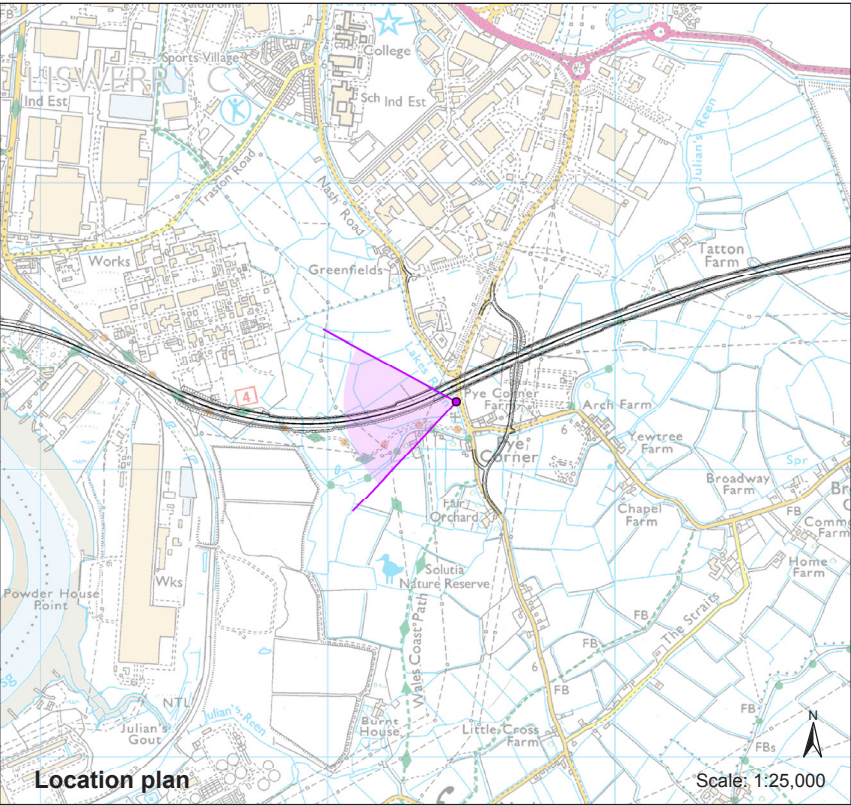
Ref: 8235-0356-07	OS reference: 333173, 182711 Eye level: 12.9m AOD Direction to site: north Distance to site: 2.5km	Date of photograph: 01/07/2015 Camera height:1.5m Horizontal field of view: Approx. 75° Principal viewing distance: 300mm @ A3		 Llywodraeth Cymru Welsh Government	Environmental Statement	Figure: 9.11e(iv)	Revision: -
						Date: March 2016	Status: AT ISSUE
						Drawn: RM	Checked: NR
						Existing Summer View Viewpoint 26	



OS reference: 333173, 182711 Eye level: 12.9m AOD Direction to site: north Distance to site: 2.5km	Date of photograph: 01/07/2015 Camera height:1.5m Horizontal field of view: Approx. 75° Principal viewing distance: 300mm @ A3		 Llywodraeth Cymru Welsh Government		Figure: 9.11e(v)	Revision: -
					Date: March 2016	Status: AT ISSUE
					Drawn: RM	Checked: NR
					Proposed Year 15 Summer View Viewpoint 26	
Environmental Statement						



OS reference: 333173, 182711	Date of photograph: 01/07/2015		 Llywodraeth Cymru Welsh Government	Figure: 9.11e(vi)	Revision: -
				Date: March 2016	Status: AT ISSUE
				Drawn: RM	Checked: NR
				Proposed Year 15 Summer Single Frame Viewpoint 26	
Eye level: 12.9m AOD	Camera height:1.5m			Environmental Statement	
Direction to site: north	Horizontal field of view: Approx. 40°				
Distance to site: 2.5km	Principal viewing distance: 500mm @ A3				



Contains Ordnance Survey data © Crown copyright and database right 2016

Ref: 8235-0356-07	OS reference: 334448, 185238 Eye level: 8.5m AOD Direction to site: west Distance to site: 30m	Date of photograph: 19/01/2016 Camera height:1.5m Horizontal field of view: Approx. 75° Principal viewing distance: 300mm @ A3	 Llywodraeth Cymru Welsh Government	Environmental Statement	Figure: 9.11f(i)	Revision: -
					Date: March 2016	Status: AT ISSUE
					Drawn: RM	Checked: NR
					Existing Winter View Viewpoint 37	



Ref: 8235-0356-07	<div>OS reference: 334448, 185238</div> <div>Eye level: 8.5m AOD</div> <div>Direction to site: west</div> <div>Distance to site: 30m</div>	<div>Date of photograph: 19/01/2016</div> <div>Camera height:1.5m</div> <div>Horizontal field of view: Approx. 75°</div> <div>Principal viewing distance: 300mm @ A3</div>		<div></div> <div>Llywodraeth Cymru Welsh Government</div>	<div>Environmental Statement</div>	Figure: 9.11f(ii)	Revision: -
						Date: March 2016	Status: AT ISSUE
						Drawn: RM	Checked: NR
						Proposed Year 1 Winter View Viewpoint 37	



OS reference: 334448, 185238	Date of photograph: 19/01/2016		 Llywodraeth Cymru Welsh Government		Figure: 9.11f(iii)	Revision: -
					Date: March 2016	Status: AT ISSUE
					Drawn: RM	Checked: NR
					Proposed Year 1 Winter Single Frame Viewpoint 37	
Eye level: 8.5m AOD	Camera height:1.5m				Environmental Statement	
Direction to site: west	Horizontal field of view: Approx. 40°					
Distance to site: 30m	Principal viewing distance: 500mm @ A3					