

Contains Ordnance Survey data © Crown copyright and database right 2016

Ref: 8235-0356-07	OS reference: 334448, 185238 Eye level: 8.5m AOD Direction to site: west Distance to site: 30m	Date of photograph: 10/06/2015 Camera height:1.5m Horizontal field of view: Approx. 75° Principal viewing distance: 300mm @ A3		 Llywodraeth Cymru Welsh Government	Environmental Statement	Figure: 9.11f(iv)	Revision: -
						Date: March 2016	Status: AT ISSUE
						Drawn: RM	Checked: NR
						Existing Summer View Viewpoint 37	





OS reference: 334448, 185238  Eye level: 8.5m AOD  Direction to site: west  Distance to site: 30m	Date of photograph: 10/06/2015  Camera height:1.5m  Horizontal field of view: Approx. 75°  Principal viewing distance: 300mm @ A3		 Llywodraeth Cymru Welsh Government		Figure: 9.11f(v)	Revision: -
					Date: March 2016	Status: AT ISSUE
					Drawn: RM	Checked: NR
					Proposed Year 15 Summer View Viewpoint 37	
Environmental Statement						





OS reference: 334448, 185238  Eye level: 8.5m AOD  Direction to site: west  Distance to site: 30m	Date of photograph: 10/06/2015  Camera height:1.5m  Horizontal field of view: Approx. 40°  Principal viewing distance: 500mm @ A3		 Llywodraeth Cymru Welsh Government		Figure: 9.11f(vi)	Revision: -
					Date: March 2016	Status: AT ISSUE
					Drawn: RM	Checked: NR
					Proposed Year 15 Summer Single Frame Viewpoint 37	
			Environmental Statement			









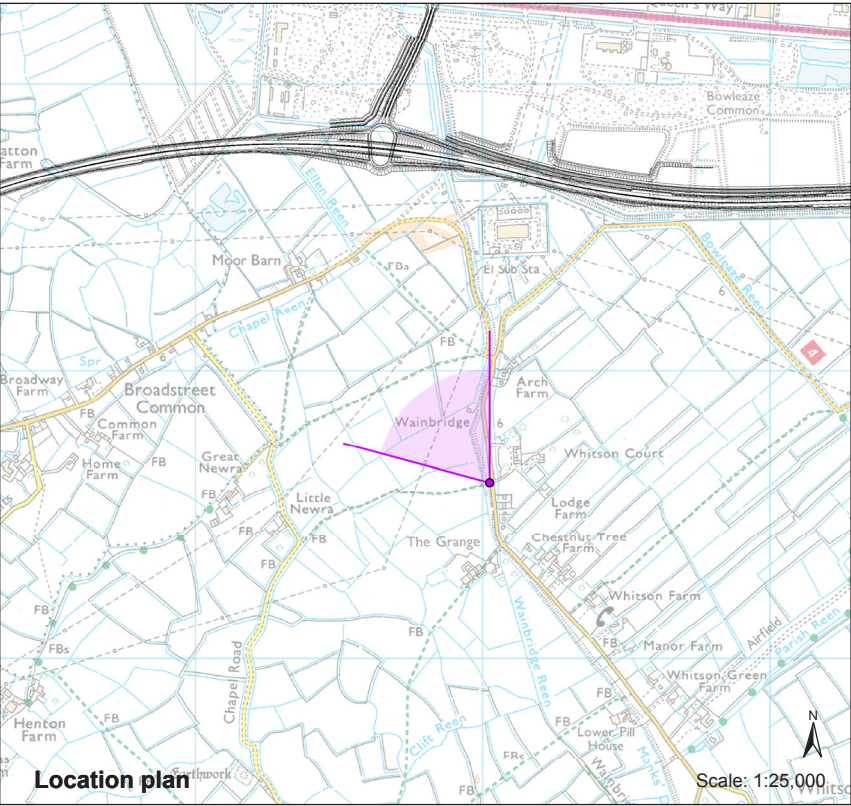
OS reference: 337023, 184614  Eye level: 7.4m AOD  Direction to site: northwest  Distance to site: 1.0km	Date of photograph: 19/01/2016  Camera height:1.5m  Horizontal field of view: Approx. 75°  Principal viewing distance: 300mm @ A3		 Llywodraeth Cymru Welsh Government		Figure: 9.11g(ii)	Revision: -
					Date: March 2016	Status: AT ISSUE
					Drawn: RM	Checked: NR
					Proposed Year 1 Winter View Viewpoint 45	
Environmental Statement						





<div>OS reference: 337023, 184614</div> <div>Eye level: 7.4m AOD</div> <div>Direction to site: northwest</div> <div>Distance to site: 1.0km</div>	<div>Date of photograph: 19/01/2016</div> <div>Camera height:1.5m</div> <div>Horizontal field of view: Approx. 40°</div> <div>Principal viewing distance: 500mm @ A3</div>		<div><div>Llywodraeth Cymru Welsh Government</div></div>			Figure: 9.11g(iii)	Revision: -
				Date: March 2016	Status: AT ISSUE		
				Drawn: RM	Checked: NR		
				Environmental Statement		Proposed Year 1 Winter Single Frame Viewpoint 45	





Contains Ordnance Survey data © Crown copyright and database right 2016

Ref: 8235-0356-07	OS reference: 337023, 184614 Eye level: 7.4m AOD Direction to site: northwest Distance to site: 1.0km	Date of photograph: 10/06/2015 Camera height: 1.5m Horizontal field of view: Approx. 75° Principal viewing distance: 300mm @ A3	 Llywodraeth Cymru Welsh Government	Environmental Statement	Figure: 9.11g(iv)	Revision: -
					Date: March 2016	Status: AT ISSUE
					Drawn: RM	Checked: NR
					Existing Summer View Viewpoint 45	





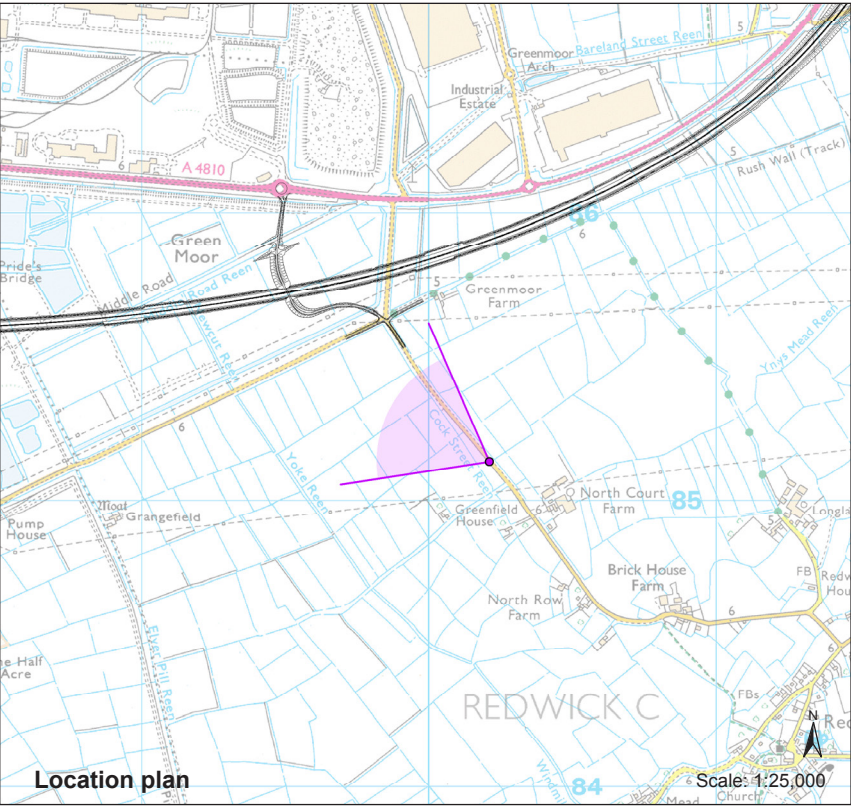
OS reference: 337023, 184614  Eye level: 7.4m AOD  Direction to site: northwest  Distance to site: 1.0km	Date of photograph: 10/06/2015  Camera height:1.5m  Horizontal field of view: Approx. 75°  Principal viewing distance: 300mm @ A3		 Llywodraeth Cymru Welsh Government		Figure: 9.11g(v)	Revision: -
					Date: March 2016	Status: AT ISSUE
					Drawn: RM	Checked: NR
					Proposed Year 15 Summer View Viewpoint 45	
Environmental Statement						





OS reference: 337023, 184614  Eye level: 7.4m AOD  Direction to site: northwest  Distance to site: 1.0km	Date of photograph: 10/06/2015  Camera height:1.5m  Horizontal field of view: Approx. 40°  Principal viewing distance: 500mm @ A3		 Llywodraeth Cymru Welsh Government	Figure: 9.11g(vi)	Revision: -	
					Date: March 2016	Status: AT ISSUE
					Drawn: RM	Checked: NR
					Proposed Year 15 Summer Single Frame Viewpoint 45	
Environmental Statement						





Contains Ordnance Survey data © Crown copyright and database right 2016

Ref: 8235-0356-07	OS reference: 340211, 185136 Eye level: 7.4m AOD Direction to site: northwest Distance to site: 0.7km	Date of photograph: 20/01/2016 Camera height:1.5m Horizontal field of view: Approx. 75° Principal viewing distance: 300mm @ A3		 Llywodraeth Cymru Welsh Government	Environmental Statement	Figure: 9.11h(i)	Revision: -
						Date: March 2016	Status: AT ISSUE
						Drawn: RM	Checked: NR
						Existing Winter View Viewpoint 53	





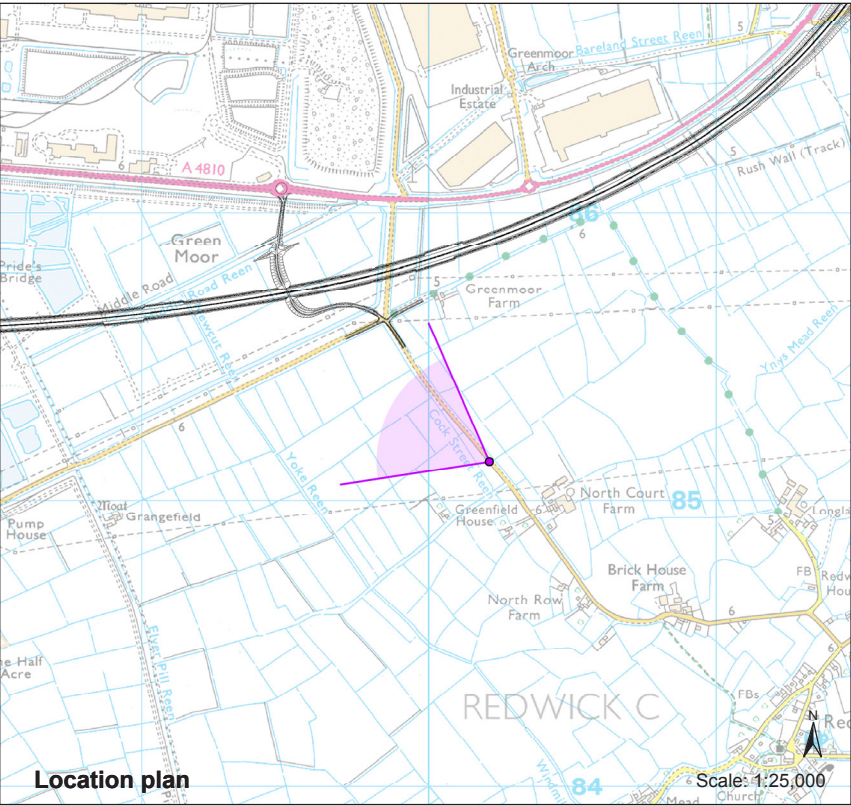
OS reference: 340211, 185136  Eye level: 7.4m AOD  Direction to site: northwest  Distance to site: 0.7km	Date of photograph: 20/01/2016  Camera height:1.5m  Horizontal field of view: Approx. 75°  Principal viewing distance: 300mm @ A3		 Llywodraeth Cymru Welsh Government		Figure: 9.11h(ii)	Revision: -
					Date: March 2016	Status: AT ISSUE
					Drawn: RM	Checked: NR
					Proposed Year 1 Winter View Viewpoint 53	
Environmental Statement						





OS reference: 340211, 185136  Eye level: 7.4m AOD  Direction to site: northwest  Distance to site: 0.7km	Date of photograph: 20/01/2016  Camera height:1.5m  Horizontal field of view: Approx. 40°  Principal viewing distance: 500mm @ A3		<div> Llywodraeth Cymru Welsh Government</div>		
				Figure: 9.11h(iii)	Revision: -
				Date: March 2016	Status: AT ISSUE
				Drawn: RM	Checked: NR
			Environmental Statement		Proposed Year 1 Winter Single Frame Viewpoint 53





Contains Ordnance Survey data © Crown copyright and database right 2016

Ref: 8235-0356-07	<div>OS reference: 340211, 185136</div> <div>Eye level: 7.4m AOD</div> <div>Direction to site: northwest</div> <div>Distance to site: 0.7km</div>	<div>Date of photograph: 10/06/2015</div> <div>Camera height:1.5m</div> <div>Horizontal field of view: Approx. 75°</div> <div>Principal viewing distance: 300mm @ A3</div>	<div></div>	<div><div>Llywodraeth Cymru Welsh Government</div></div> <div>Environmental Statement</div>	<div>Figure: 9.11h(iv)</div> <div>Revision: -</div>
					<div>Date: March 2016</div> <div>Status: AT ISSUE</div>
					<div>Drawn: RM</div> <div>Checked: NR</div>
					<div>Existing Summer View Viewpoint 53</div>





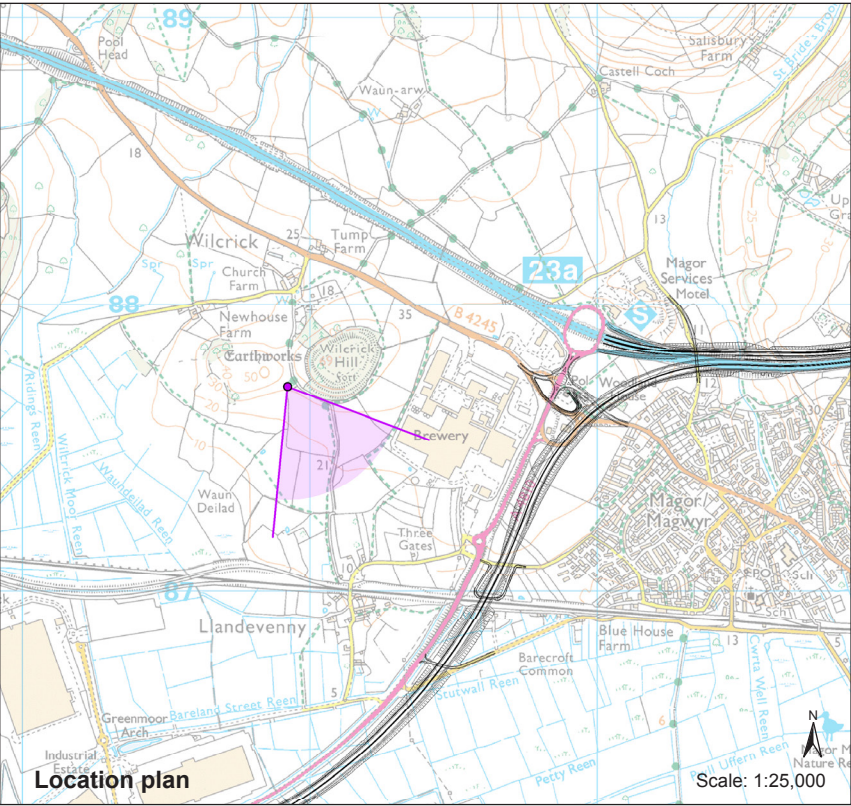
OS reference: 340211, 185136  Eye level: 7.4m AOD  Direction to site: northwest  Distance to site: 0.7km	Date of photograph: 10/06/2015  Camera height:1.5m  Horizontal field of view: Approx. 75°  Principal viewing distance: 300mm @ A3		 Llywodraeth Cymru Welsh Government		Figure: 9.11h(v)	Revision: -
					Date: March 2016	Status: AT ISSUE
					Drawn: RM	Checked: NR
					Proposed Year 15 Summer View Viewpoint 53	
Environmental Statement						





<div>OS reference: 340211, 185136</div> <div>Eye level: 7.4m AOD</div> <div>Direction to site: northwest</div> <div>Distance to site: 0.7km</div>	<div>Date of photograph: 10/06/2015</div> <div>Camera height:1.5m</div> <div>Horizontal field of view: Approx. 40°</div> <div>Principal viewing distance: 500mm @ A3</div>		<div><div>Llywodraeth Cymru Welsh Government</div></div>			Figure: 9.11h(vi)	Revision: -
						Date: March 2016	Status: AT ISSUE
						Drawn: RM	Checked: NR
				Environmental Statement		Proposed Year 15 Summer Single Frame Viewpoint 53	






Contains Ordnance Survey data © Crown copyright and database right 2016

OS reference: 340922, 187713  Eye level: 33.7m AOD  Direction to site: southeast  Distance to site: 0.9km	Date of photograph: 20/01/2016  Camera height:1.5m  Horizontal field of view: Approx. 75°  Principal viewing distance: 300mm @ A3		 <div>Llywodraeth Cymru Welsh Government</div>	Environmental Statement	Figure: 9.11i(i)	Revision: -
					Date: March 2016	Status: AT ISSUE
					Drawn: RM	Checked: NR
					Existing Winter View Viewpoint 75	





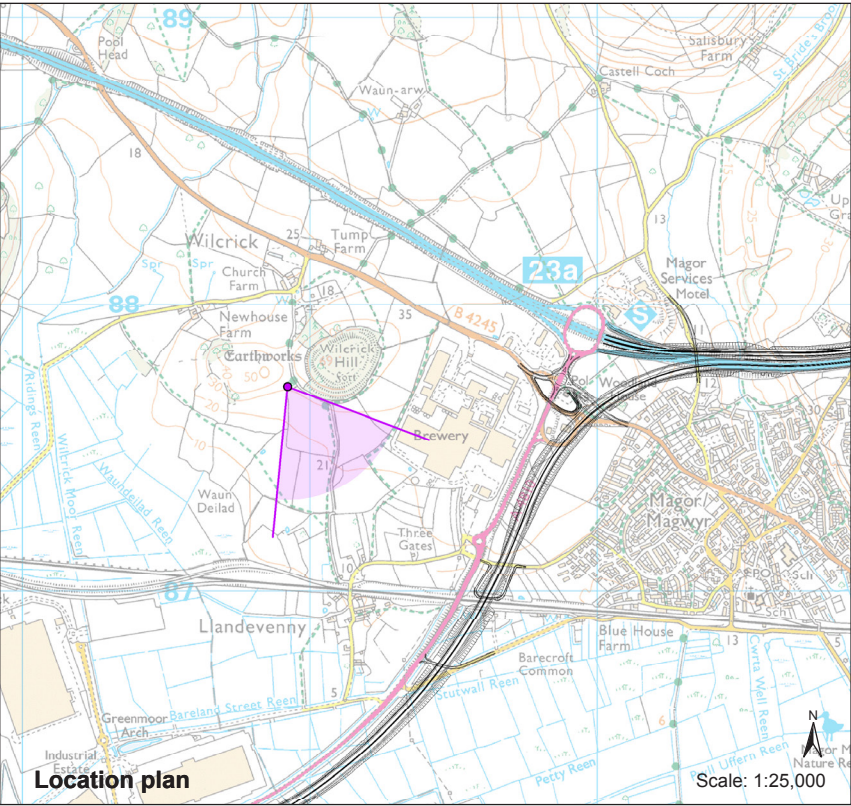
OS reference: 340922, 187713  Eye level: 33.7m AOD  Direction to site: southeast  Distance to site: 0.9km	Date of photograph: 20/01/2016  Camera height:1.5m  Horizontal field of view: Approx. 75°  Principal viewing distance: 300mm @ A3		 Llywodraeth Cymru Welsh Government		Figure: 9.11i(ii)	Revision: -
					Date: March 2016	Status: AT ISSUE
					Drawn: RM	Checked: NR
					Proposed Year 1 Winter View Viewpoint 75	
Environmental Statement						





OS reference: 340922, 187713  Eye level: 33.7m AOD  Direction to site: southeast  Distance to site: 0.9km	Date of photograph: 20/01/2016  Camera height:1.5m  Horizontal field of view: Approx. 40°  Principal viewing distance: 500mm @ A3		 Llywodraeth Cymru Welsh Government		Figure: 9.11i(iii)	Revision: -
					Date: March 2016	Status: AT ISSUE
					Drawn: RM	Checked: NR
					Proposed Year 1 Winter Single Frame Viewpoint 75	
			Environmental Statement			





Contains Ordnance Survey data © Crown copyright and database right 2016

OS reference: 340922, 187713  Eye level: 33.7m AOD  Direction to site: southeast  Distance to site: 0.9km	Date of photograph: 01/07/2015  Camera height:1.5m  Horizontal field of view: Approx. 75°  Principal viewing distance: 300mm @ A3		<div><div>Llywodraeth Cymru Welsh Government</div></div>	Environmental Statement	Figure: 9.11i(iv)		Revision: -	
					Date: March 2016		Status: AT ISSUE	
					Drawn: RM		Checked: NR	
					Existing Summer View Viewpoint 75			





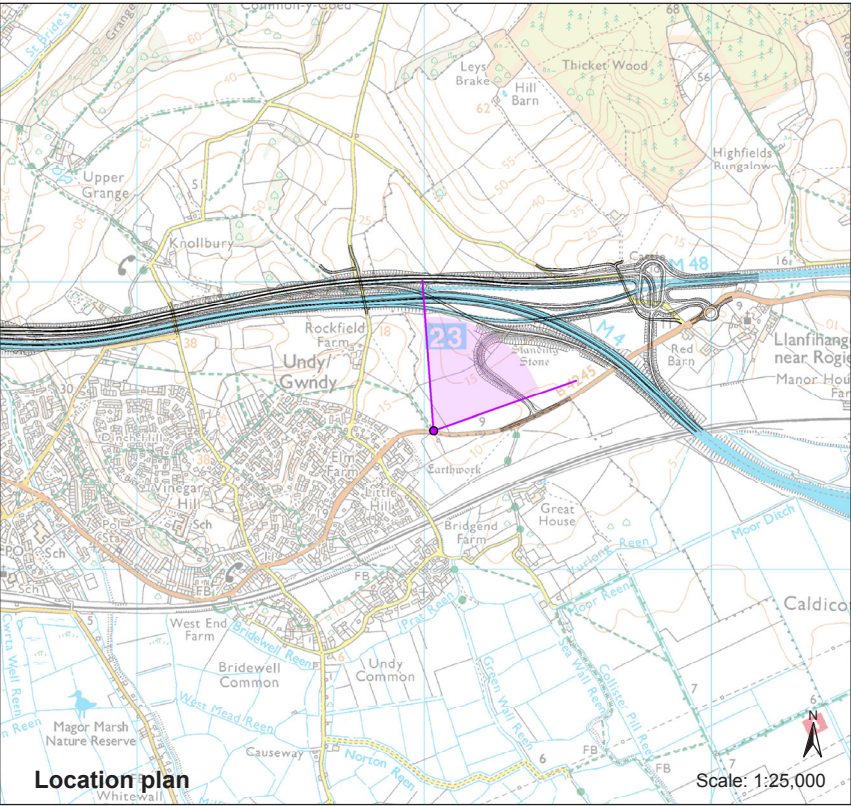
OS reference: 340922, 187713  Eye level: 33.7m AOD  Direction to site: southeast  Distance to site: 0.9km	Date of photograph: 01/07/2015  Camera height:1.5m  Horizontal field of view: Approx. 75°  Principal viewing distance: 300mm @ A3		 Llywodraeth Cymru Welsh Government		Figure: 9.11i(v)	Revision: -
					Date: March 2016	Status: AT ISSUE
					Drawn: RM	Checked: NR
					Proposed Year 15 Summer View Viewpoint 75	
Environmental Statement						





OS reference: 340922, 187713  Eye level: 33.7m AOD  Direction to site: southeast  Distance to site: 0.9km	Date of photograph: 01/07/2015  Camera height:1.5m  Horizontal field of view: Approx. 40°  Principal viewing distance: 500mm @ A3		<div> Llywodraeth Cymru Welsh Government</div>	Environmental Statement	Figure: 9.11i(vi)	Revision: -
					Date: March 2016	Status: AT ISSUE
					Drawn: RM	Checked: NR
					Proposed Year 15 Summer Single Frame Viewpoint 75	





Contains Ordnance Survey data © Crown copyright and database right 2016

Ref: 8235-0356-07	OS reference: 344032, 187486 Eye level: 12.9m AOD Direction to site: northeast Distance to site: 0.3km	Date of photograph: 19/01/2016 Camera height:1.5m Horizontal field of view: Approx. 75° Principal viewing distance: 300mm @ A3		 Llywodraeth Cymru Welsh Government	Environmental Statement	Figure: 9.11j(i)	Revision: -
						Date: March 2016	Status: AT ISSUE
						Drawn: RM	Checked: NR
						Existing Winter View Viewpoint 144b	





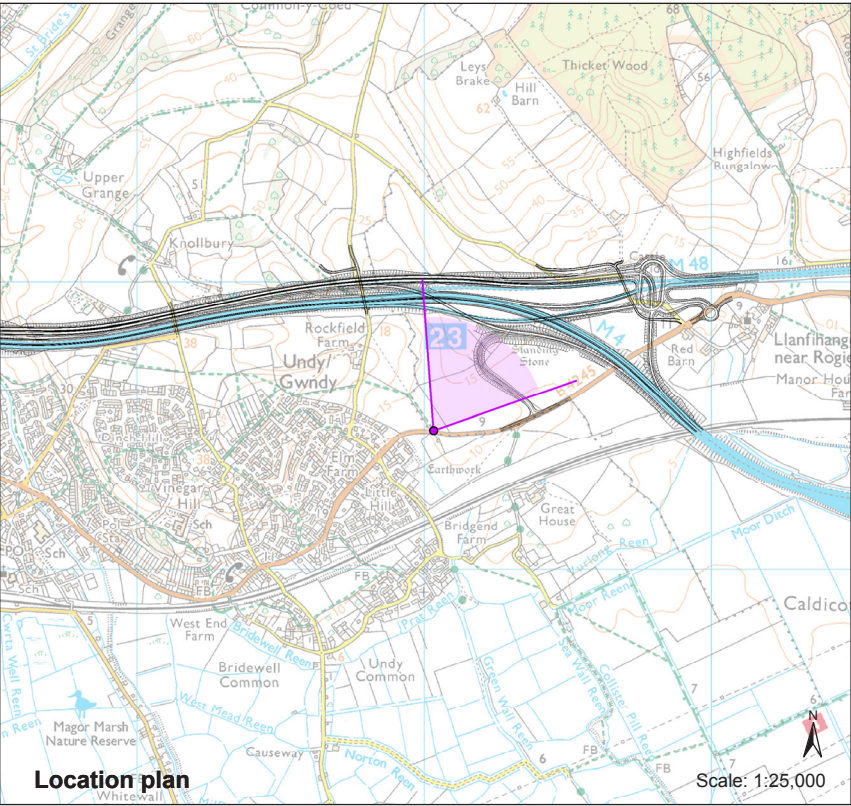
OS reference: 344032, 187486  Eye level: 12.9m AOD  Direction to site: northeast  Distance to site: 0.3km	Date of photograph: 19/01/2016  Camera height:1.5m  Horizontal field of view: Approx. 75°  Principal viewing distance: 300mm @ A3		 Llywodraeth Cymru Welsh Government		Figure: 9.11j(ii)	Revision: -
					Date: March 2016	Status: AT ISSUE
					Drawn: RM	Checked: NR
					Proposed Year 1 Winter View Viewpoint 144b	
Environmental Statement						





OS reference: 344032, 187486  Eye level: 12.9m AOD  Direction to site: northeast  Distance to site: 0.3km	Date of photograph: 19/01/2016  Camera height:1.5m  Horizontal field of view: Approx. 40°  Principal viewing distance: 500mm @ A3		 Llywodraeth Cymru Welsh Government	Environmental Statement	Figure: 9.11j(iii)	Revision: -
					Date: March 2016	Status: AT ISSUE
					Drawn: RM	Checked: NR
					Proposed Year 1 Winter Single Frame Viewpoint 144b	





Contains Ordnance Survey data © Crown copyright and database right 2016

Ref: 8235-0356-07	OS reference: 344032, 187486 Eye level: 12.9m AOD Direction to site: northeast Distance to site: 0.3km	Date of photograph: 10/06/2015 Camera height:1.5m Horizontal field of view: Approx. 75° Principal viewing distance: 300mm @ A3		 Llywodraeth Cymru Welsh Government	Environmental Statement	Figure: 9.11j(iv)	Revision: -
						Date: March 2016	Status: AT ISSUE
						Drawn: RM	Checked: NR
						Existing Summer View Viewpoint 144b	





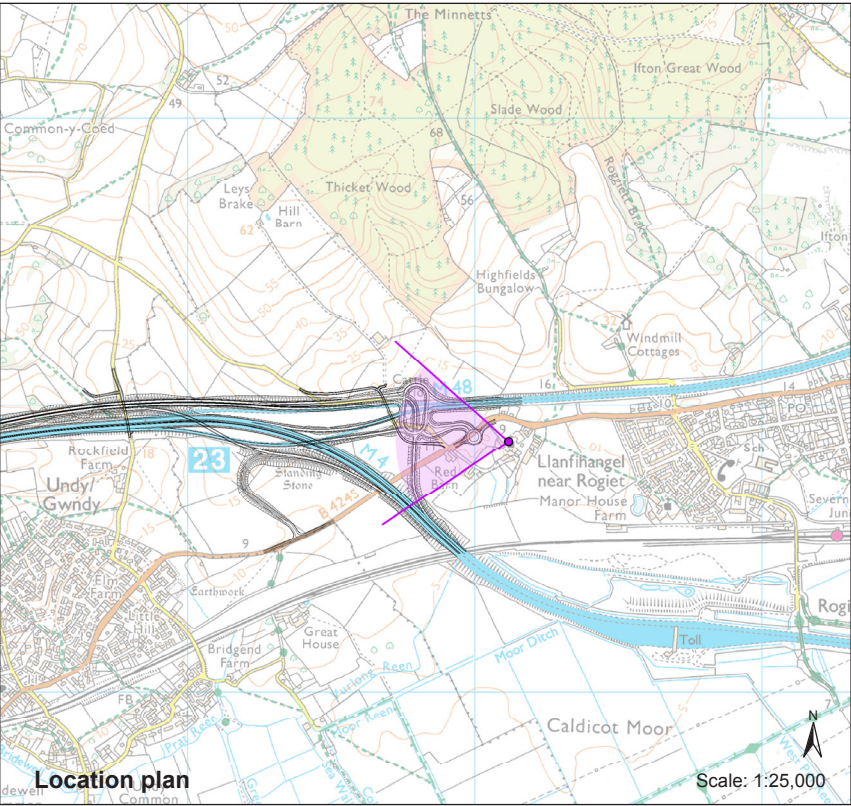
OS reference: 344032, 187486  Eye level: 12.9m AOD  Direction to site: northeast  Distance to site: 0.3km	Date of photograph: 10/06/2015  Camera height:1.5m  Horizontal field of view: Approx. 75°  Principal viewing distance: 300mm @ A3		 Llywodraeth Cymru Welsh Government		Figure: 9.11j(v)	Revision: -
					Date: March 2016	Status: AT ISSUE
					Drawn: RM	Checked: NR
					Proposed Year 15 Summer View Viewpoint 144b	
Environmental Statement						





OS reference: 344032, 187486  Eye level: 12.9m AOD  Direction to site: northeast  Distance to site: 0.3km	Date of photograph: 10/06/2015  Camera height:1.5m  Horizontal field of view: Approx. 40°  Principal viewing distance: 500mm @ A3		 Llywodraeth Cymru Welsh Government	Figure: 9.11j(vi)	Revision: -	
					Date: March 2016	Status: AT ISSUE
					Drawn: RM	Checked: NR
					Proposed Year 15 Summer Single Frame Viewpoint 144b	
Environmental Statement						





Contains Ordnance Survey data © Crown copyright and database right 2016

Ref: 8235-0356-07	OS reference: 345117, 187875 Eye level: 12.6m AOD Direction to site: west Distance to site: 0.1km	Date of photograph: 19/01/2016 Camera height:1.5m Horizontal field of view: Approx. 75° Principal viewing distance: 300mm @ A3		 Llywodraeth Cymru Welsh Government	Environmental Statement	Figure: 9.11k(i)	Revision: -
						Date: March 2016	Status: AT ISSUE
						Drawn: RM	Checked: NR
						Existing Winter View Viewpoint 84	





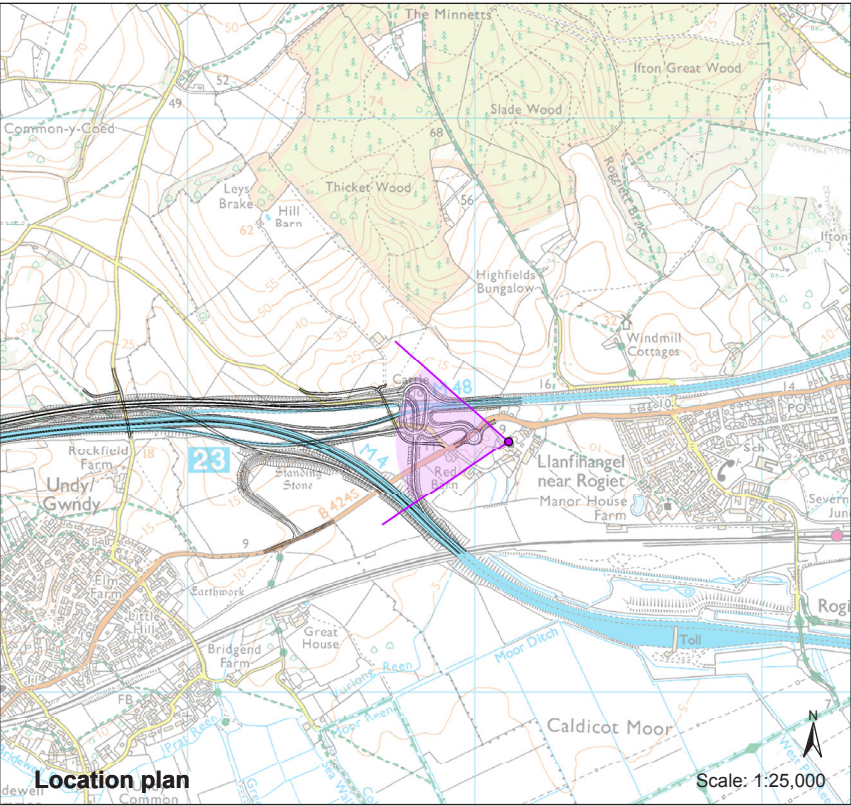
OS reference: 345117, 187875  Eye level: 12.6m AOD  Direction to site: west  Distance to site: 0.1km	Date of photograph: 19/01/2016  Camera height:1.5m  Horizontal field of view: Approx. 75°  Principal viewing distance: 300mm @ A3		 Llywodraeth Cymru Welsh Government		Figure: 9.11k(ii)	Revision: -
					Date: March 2016	Status: AT ISSUE
					Drawn: RM	Checked: NR
					Proposed Year 1 Winter View Viewpoint 84	
Environmental Statement						





OS reference: 345117, 187875 Eye level: 12.6m AOD Direction to site: west Distance to site: 0.1km	Date of photograph: 19/01/2016 Camera height:1.5m Horizontal field of view: Approx. 40° Principal viewing distance: 500mm @ A3		 Llywodraeth Cymru Welsh Government	Environmental Statement	Figure: 9.11k(iii)	Revision: -
					Date: March 2016	Status: AT ISSUE
					Drawn: RM	Checked: NR
					Proposed Year 1 Winter Single Frame Viewpoint 84	





Contains Ordnance Survey data © Crown copyright and database right 2016

Ref: 8235-0356-07	OS reference: 345117, 187875 Eye level: 12.6m AOD Direction to site: west Distance to site: 0.1km	Date of photograph: 26/10/15 Camera height:1.5m Horizontal field of view: Approx. 75° Principal viewing distance: 300mm @ A3		 Llywodraeth Cymru Welsh Government	Environmental Statement	Figure: 9.11k(iv)	Revision: -
						Date: March 2016	Status: AT ISSUE
						Drawn: RM	Checked: NR
						Existing Summer View Viewpoint 84	





OS reference: 345117, 187875  Eye level: 12.6m AOD  Direction to site: west  Distance to site: 0.1km	Date of photograph: 26/10/15  Camera height:1.5m  Horizontal field of view: Approx. 75°  Principal viewing distance: 300mm @ A3		 Llywodraeth Cymru Welsh Government	Figure: 9.11k(v) Date: March 2016 Drawn: RM	Revision: -
					Status: AT ISSUE
					Checked: NR
					Proposed Year 15 Summer View Viewpoint
			Environmental Statement		





<div>OS reference: 345117, 187875</div> <div>Eye level: 12.6m AOD</div> <div>Direction to site: west</div> <div>Distance to site: 0.1km</div>	<div>Date of photograph: 26/10/15</div> <div>Camera height:1.5m</div> <div>Horizontal field of view: Approx. 40°</div> <div>Principal viewing distance: 500mm @ A3</div>		<div><div>Llywodraeth Cymru Welsh Government</div></div> <div>Environmental Statement</div>	<div>Figure: 9.11k(vi)</div>	<div>Revision: -</div>
				<div>Date: March 2016</div>	<div>Status: AT ISSUE</div>
				<div>Drawn: RM</div>	<div>Checked: NR</div>
				<div>Proposed Year 15 Summer Single Frame Viewpoint</div>	