


Viewpoint 98: View from Birkett Road/Kewstoke Road, Weston-super-Mare, UK



Viewpoint 144b: View from allotments situated on the B4245, Magor looking north northeast



Legend:

◄.....► Indicative extents of proposed new section of motoroway

Notes //

Site visits conducted for Summer Photos in June 2015 & Winter Photos in January 2016
All photographs taken using a digital SLR camera with a 35mm fixed focal lens. View height above ground approximately 1.65m
Photos captured on site have been subsequently merged and levels adjusted using computer software to form the panorama views.
Refer to Figure 9.9 for Representative Viewpoint Locations.
Refer to Appendix 9.7 for Assessment Table.



Environmental Statement

New Section of Motorway
Summer Representative Viewpoints Photosheets
Sheet 33 of 64

Figure: 9.10	Revision: 1
Date: March 2016	Status: At Issue
Drawn: ERM	Checked: NJR
Scale: N/A	
PRINT DOCUMENT ON A3 SIZE FORMAT	
© Crown copyright and database right 2016. Ordnance Survey 100021874. Welsh Government. © Hawlfraint a hawliau cronfa ddata'r Goron 2016. Rhif Trwdded yr Arolwg Ordans 100021874.	
dwg ref:	

Viewpoint 1: View from bridleway situated east of Pen-y-groes-fach looking south east towards proposed new section of motorway.



Viewpoint 2: Public Right of Way (part of the Castleton Circular Walk) at Penylan Farm looking south.



Viewpoint 4a: View from minor road on Pound Hill looking south.



Legend:

◀.....▶ Indicative extents of proposed new section of motoroway

Notes //

Site visits conducted for Summer Photos in June 2015 & Winter Photos in January 2016

All photographs taken using a digital SLR camera with a 35mm fixed focal lens. View height above ground approximately 1.65m

Photos captured on site have been subsequently merged and levels adjusted using computer software to form the panorama views.

Refer to Figure 9.9 for Representative Viewpoint Locations.

Refer to Appendix 9.7 for Assessment Table.



Environmental Statement

New Section of Motorway
Winter Representative Viewpoints Photosheets
Sheet 34 of 64

Figure: 9.10	Revision: 1
Date: March 2016	Status: At Issue
Drawn: ERM	Checked: NJR
Scale: N/A	
PRINT DOCUMENT ON A3 SIZE FORMAT	
© Crown copyright and database right 2016. Ordnance Survey 100021874. Welsh Government. © Hawlfraint a hawliau cronfa ddata'r Goron 2016. Rhif Trwydded yr Arolwg Ordnans 100021874.	
dwg ref:	

Viewpoint 5: Public Right of Way, part of Castleton Circular footpath linking to Pound Hill looking south.



Viewpoint 5: Continued.



Viewpoint 6: Public Right of Way, part of Castleton Circular footpath east of Pound Hill looking south-east.



Legend:

◀.....▶ Indicative extents of proposed new section of motoroway

Notes //

Site visits conducted for Summer Photos in June 2015 & Winter Photos in January 2016
All photographs taken using a digital SLR camera with a 35mm fixed focal lens. View height above ground approximately 1.65m
Photos captured on site have been subsequently merged and levels adjusted using computer software to form the panorama views.
Refer to Figure 9.9 for Representative Viewpoint Locations.
Refer to Appendix 9.7 for Assessment Table.



Environmental Statement

New Section of Motorway
Winter Representative Viewpoints Photosheets
Sheet 35 of 64

Figure: 9.10	Revision: 1
Date: March 2016	Status: At Issue
Drawn: ERM	Checked: NJR
Scale: N/A	


PRINT DOCUMENT ON A3 SIZE FORMAT

© Crown copyright and database right 2016. Ordnance Survey 100021874. Welsh Government.
© Hawlfraint a hawliau cronfa ddata'r Goron 2016. Rhif Trwydded yr Arolwg Ordnans 100021874.
dwg ref:

Viewpoint 6: Continued.



Viewpoint 7: View from the A48 looking south across Little Orchard Cottage and Berryhill Farm.



Viewpoint 8a: View from pedestrian overbridge on A48 at Church Lane (part of Castleton Circular Walk) looking south.



Legend:

◄.....► Indicative extents of proposed new section of motoroway

Notes //

Site visits conducted for Summer Photos in June 2015 & Winter Photos in January 2016
All photographs taken using a digital SLR camera with a 35mm fixed focal lens. View height above ground approximately 1.65m
Photos captured on site have been subsequently merged and levels adjusted using computer software to form the panorama views.
Refer to Figure 9.9 for Representative Viewpoint Locations.
Refer to Appendix 9.7 for Assessment Table.



Environmental Statement

New Section of Motorway
Winter Representative Viewpoints Photosheets
Sheet 36 of 64

Figure: 9.10	Revision: 1
Date: March 2016	Status: At Issue
Drawn: ERM	Checked: NJR
Scale: N/A	

PRINT DOCUMENT ON A3 SIZE FORMAT

© Crown copyright and database right 2016. Ordnance Survey 100021874. Welsh Government.
© Hawlfraint a hawliau cronfa ddata'r Goron 2016. Rhif Trwydded yr Arolwg Ordnans 100021874.
dwg ref:

Viewpoint 8a: Continued.



Viewpoint 9: View from Church Crescent village green looking south.



Viewpoint 11: View from Parc Golf Club recreational facility looking north.



Legend:

◄.....► Indicative extents of proposed new section of motoroway

Notes //

Site visits conducted for Summer Photos in June 2015 & Winter Photos in January 2016
All photographs taken using a digital SLR camera with a 35mm fixed focal lens. View height above ground approximately 1.65m
Photos captured on site have been subsequently merged and levels adjusted using computer software to form the panorama views.
Refer to Figure 9.9 for Representative Viewpoint Locations.
Refer to Appendix 9.7 for Assessment Table.



Environmental Statement

New Section of Motorway
Winter Representative Viewpoints Photosheets

Sheet 37 of 64

Figure: 9.10	Revision: 1
Date: March 2016	Status: At Issue
Drawn: ERM	Checked: NJR
Scale: N/A	
PRINT DOCUMENT ON A3 SIZE FORMAT	
© Crown copyright and database right 2016. Ordnance Survey 100021874. Welsh Government. © Hawlfraint a hawliau cronfa ddata'r Goron 2016. Rhif Trwydded yr Arolwg Ordans 100021874.	
dwg ref:	

Viewpoint 12: View from Parc Golf Course PROW looking north towards the proposed new section of motorway.



Viewpoint 13: Church Lane minor road on the edge of Marshfield village located on the adjoining Castleton Circular walk looking north-northwest.



Legend:

◀.....▶ Indicative extents of proposed new section of motoroway

Notes //

Site visits conducted for Summer Photos in June 2015 & Winter Photos in January 2016
All photographs taken using a digital SLR camera with a 35mm fixed focal lens. View height above ground approximately 1.65m
Photos captured on site have been subsequently merged and levels adjusted using computer software to form the panorama views.
Refer to Figure 9.9 for Representative Viewpoint Locations.
Refer to Appendix 9.7 for Assessment Table.



Environmental Statement

New Section of Motorway
Winter Representative Viewpoints Photosheets
Sheet 38 of 64

Figure: 9.10	Revision: 1
Date: March 2016	Status: At Issue
Drawn: ERM	Checked: NJR
Scale: N/A	
PRINT DOCUMENT ON A3 SIZE FORMAT	
© Crown copyright and database right 2016. Ordnance Survey 100021874. Welsh Government. © Hawlfraint a hawliau cronfa ddata'r Goron 2016. Rhif Trwydded yr Arolwg Ordnans 100021874.	
dwg ref:	

Viewpoint 14: View from Public Right of Way located on the Castleton Circular Walk near Tynmawr Farm looking north.



Viewpoint 14: Continued.



Legend:

◄.....► Indicative extents of proposed new section of motoroway

Notes //

Site visits conducted for Summer Photos in June 2015 & Winter Photos in January 2016
All photographs taken using a digital SLR camera with a 35mm fixed focal lens. View height above ground approximately 1.65m
Photos captured on site have been subsequently merged and levels adjusted using computer software to form the panorama views.
Refer to Figure 9.9 for Representative Viewpoint Locations.
Refer to Appendix 9.7 for Assessment Table.



Environmental Statement

New Section of Motorway
Winter Representative Viewpoints Photosheets
Sheet 39 of 64

Figure: 9.10	Revision: 1
Date: March 2016	Status: At Issue
Drawn: ERM	Checked: NJR
Scale: N/A	
PRINT DOCUMENT ON A3 SIZE FORMAT	
© Crown copyright and database right 2016. Ordnance Survey 100021874. Welsh Government. © Hawlfraint a hawliau cronfa ddata'r Goron 2016. Rhif Trwydded yr Arolwg Ordans 100021874.	
dwg ref:	

Viewpoint 16: View from a minor road, Hawse Lane,at the junction with Percoed Reen looking northeast.



CUTLINE - SEE CONTINUATION

Viewpoint 16: Continued.



CUTLINE - SEE CONTINUATION

Viewpoint 17: View from a minor road, Hawse Lane,adjacent to the mainline railway looking north-northeast.



CUTLINE - SEE CONTINUATION

Legend:

◄.....► Indicative extents of proposed new section of motoroway

Notes //

Site visits conducted for Summer Photos in June 2015 & Winter Photos in January 2016
All photographs taken using a digital SLR camera with a 35mm fixed focal lens. View height above ground approximately 1.65m
Photos captured on site have been subsequently merged and levels adjusted using computer software to form the panorama views.
Refer to Figure 9.9 for Representative Viewpoint Locations.
Refer to Appendix 9.7 for Assessment Table.



Environmental Statement

New Section of Motorway
Winter Representative Viewpoints Photosheets
Sheet 40 of 64

Figure: 9.10	Revision: 1
Date: March 2016	Status: At Issue
Drawn: ERM	Checked: NJR
Scale: N/A	

PRINT DOCUMENT ON A3 SIZE FORMAT

© Crown copyright and database right 2016. Ordnance Survey 100021874. Welsh Government.
© Hawlfraint a hawliau cronfa ddata'r Goron 2016. Rhif Trwydded yr Arolwg Ordnans 100021874.
dwg ref:

Viewpoint 17: Continued.



CUTLINE - SEE CONTINUATION

Viewpoint 20: View from minor road, Green Lane, looking north.



Viewpoint 21: View from PROW behind Pennard Close, Pen-Car, looking south.



Legend:

◀.....▶ Indicative extents of proposed new section of motoroway

Notes //

Site visits conducted for Summer Photos in June 2015 & Winter Photos in January 2016
All photographs taken using a digital SLR camera with a 35mm fixed focal lens. View height above ground approximately 1.65m
Photos captured on site have been subsequently merged and levels adjusted using computer software to form the panorama views.
Refer to Figure 9.9 for Representative Viewpoint Locations.
Refer to Appendix 9.7 for Assessment Table.



Environmental Statement

New Section of Motorway
Winter Representative Viewpoints Photosheets
Sheet 41 of 64

Figure: 9.10	Revision: 1
Date: March 2016	Status: At Issue
Drawn: ERM	Checked: NJR
Scale: N/A	
PRINT DOCUMENT ON A3 SIZE FORMAT	
© Crown copyright and database right 2016. Ordnance Survey 100021874. Welsh Government. © Hawlfraint a hawliau cronfa ddata'r Goron 2016. Rhif Trwydded yr Arolwg Ordnans 100021874.	
dwg ref:	


Viewpoint 22: View from Fair Orchard Farm looking northwest on B4239, Lighthouse Road.



Viewpoint 23: View from Public Right of Way on Sirhowy Valley Walk, looking north.



Viewpoint 23: Continued.



Legend:

◄.....► Indicative extents of proposed new section of motoroway

Notes //

Site visits conducted for Summer Photos in June 2015 & Winter Photos in January 2016
All photographs taken using a digital SLR camera with a 35mm fixed focal lens. View height above ground approximately 1.65m
Photos captured on site have been subsequently merged and levels adjusted using computer software to form the panorama views.
Refer to Figure 9.9 for Representative Viewpoint Locations.
Refer to Appendix 9.7 for Assessment Table.



Environmental Statement

New Section of Motorway
Winter Representative Viewpoints Photosheets
Sheet 42 of 64

Figure: 9.10	Revision: 1
Date: March 2016	Status: At Issue
Drawn: ERM	Checked: NJR
Scale: N/A	

PRINT DOCUMENT ON A3 SIZE FORMAT

© Crown copyright and database right 2016. Ordnance Survey 100021874. Welsh Government.
© Hawlfraint a hawliau cronfa ddata'r Goron 2016. Rhif Trwydded yr Arolwg Ordnans 100021874.
dwg ref:

Viewpoint 24: 360 View from Sirhowy Valley Walk Public Right of Way.



Viewpoint 24: Continued.



Viewpoint 24: Continued.



Legend:

◀.....▶ Indicative extents of proposed new section of motoroway

Notes //

Site visits conducted for Summer Photos in June 2015 & Winter Photos in January 2016
All photographs taken using a digital SLR camera with a 35mm fixed focal lens. View height above ground approximately 1.65m
Photos captured on site have been subsequently merged and levels adjusted using computer software to form the panorama views.
Refer to Figure 9.9 for Representative Viewpoint Locations.
Refer to Appendix 9.7 for Assessment Table.



Environmental Statement

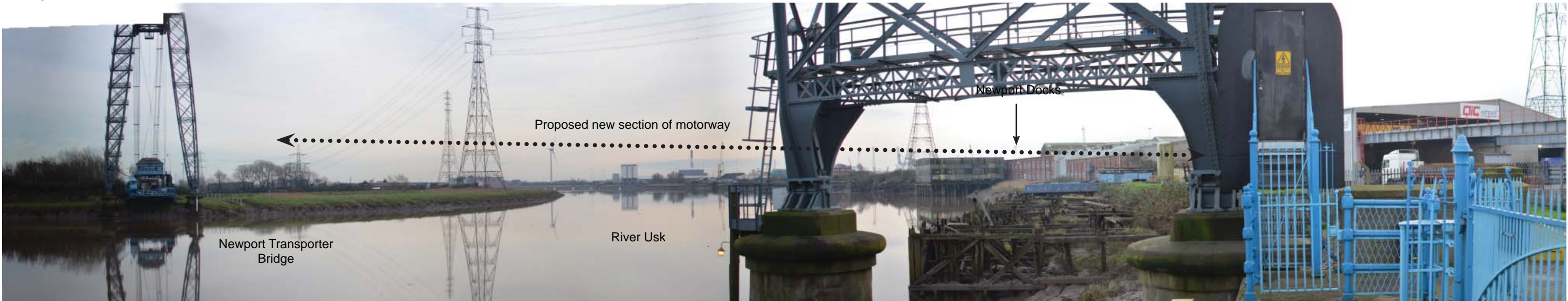
New Section of Motorway
Winter Representative Viewpoints Photosheets
Sheet 43 of 64

Figure: 9.10	Revision: 1
Date: March 2016	Status: At Issue
Drawn: ERM	Checked: NJR
Scale: N/A	

PRINT DOCUMENT ON A3 SIZE FORMAT

© Crown copyright and database right 2016. Ordnance Survey 100021874. Welsh Government.
© Hawlfraint a hawliau cronfa ddata'r Goron 2016. Rhif Trwydded yr Arolwg Ordnans 100021874.
dwg ref:

Viewpoint 25: View from Transporter Bridge, Newport looking southeast.



Viewpoint 26: Public Right of Way on Wales Coastal Path located in Newport Wetlands Nature Reserve looking north.



Viewpoint 26: Continued.



Legend:

◄.....► Indicative extents of proposed new section of motoroway

Notes //

Site visits conducted for Summer Photos in June 2015 & Winter Photos in January 2016
All photographs taken using a digital SLR camera with a 35mm fixed focal lens. View height above ground approximately 1.65m
Photos captured on site have been subsequently merged and levels adjusted using computer software to form the panorama views.
Refer to Figure 9.9 for Representative Viewpoint Locations.
Refer to Appendix 9.7 for Assessment Table.



Environmental Statement

New Section of Motorway
Winter Representative Viewpoints Photosheets
Sheet 44 of 64

Figure: 9.10	Revision: 1
Date: March 2016	Status: At Issue
Drawn: ERM	Checked: NJR
Scale: N/A	

PRINT DOCUMENT ON A3 SIZE FORMAT

© Crown copyright and database right 2016. Ordnance Survey 100021874. Welsh Government.
© Hawlfraint a hawliau cronfa'r Goron 2016. Rhif Trwydded yr Arolwg Ordnans 100021874.
dwg ref:

Viewpoint 30: Public Right of Way located south east of Uskmouth Power Station looking north west



Viewpoint 35: Public Right of Way by Hart Farm on Picked Lane near Pye Corner looking north.



Viewpoint 37: View from Nash Road north of junction with Broad St. Common looking west.



Legend:

◀.....▶ Indicative extents of proposed new section of motoroway

Notes //

Site visits conducted for Summer Photos in June 2015 & Winter Photos in January 2016
All photographs taken using a digital SLR camera with a 35mm fixed focal lens. View height above ground approximately 1.65m
Photos captured on site have been subsequently merged and levels adjusted using computer software to form the panorama views.
Refer to Figure 9.9 for Representative Viewpoint Locations.
Refer to Appendix 9.7 for Assessment Table.



Environmental Statement

New Section of Motorway
Winter Representative Viewpoints Photosheets
Sheet 45 of 64

Figure: 9.10	Revision: 1
Date: March 2016	Status: At Issue
Drawn: ERM	Checked: NJR
Scale: N/A	

PRINT DOCUMENT ON A3 SIZE FORMAT

© Crown copyright and database right 2016. Ordnance Survey 100021874. Welsh Government.
© Hawlfraint a hawliau cronfa ddata'r Goron 2016. Rhif Trwydded yr Arolwg Ordnans 100021874.
dwg ref:

Viewpoint 38: View from the junction of Nash Road with Broad Street Common looking north.



Viewpoint 39: View at the junction of Broad Street Common with Julian's Reen looking north.



Viewpoint 43: View from Broad Street Common at Little Common looking north.



Legend:

◄.....► Indicative extents of proposed new section of motoroway

Notes //

Site visits conducted for Summer Photos in June 2015 & Winter Photos in January 2016
All photographs taken using a digital SLR camera with a 35mm fixed focal lens. View height above ground approximately 1.65m
Photos captured on site have been subsequently merged and levels adjusted using computer software to form the panorama views.
Refer to Figure 9.9 for Representative Viewpoint Locations.
Refer to Appendix 9.7 for Assessment Table.



Environmental Statement

New Section of Motorway
Winter Representative Viewpoints Photosheets
Sheet 46 of 64

Figure: 9.10	Revision: 1
Date: March 2016	Status: At Issue
Drawn: ERM	Checked: NJR
Scale: N/A	

PRINT DOCUMENT ON A3 SIZE FORMAT

© Crown copyright and database right 2016. Ordnance Survey 100021874. Welsh Government.
© Hawlfraint a hawliau cronfa ddata'r Goron 2016. Rhif Trwydded yr Arolwg Ordnans 100021874.
dwg ref:

Viewpoint 44: Broad Street Common, north of the junction with Whitson Common Road looking north-northeast.



Viewpoint 45: View from Whitson Court looking north west.



Viewpoint 48: View from Bowleaze Common looking north.



Legend:

◀.....▶ Indicative extents of proposed new section of motoroway

Notes //

Site visits conducted for Summer Photos in June 2015 & Winter Photos in January 2016
All photographs taken using a digital SLR camera with a 35mm fixed focal lens. View height above ground approximately 1.65m
Photos captured on site have been subsequently merged and levels adjusted using computer software to form the panorama views.
Refer to Figure 9.9 for Representative Viewpoint Locations.
Refer to Appendix 9.7 for Assessment Table.



Environmental Statement

New Section of Motorway
Winter Representative Viewpoints Photosheets
Sheet 47 of 64

Figure: 9.10	Revision: 1
Date: March 2016	Status: At Issue
Drawn: ERM	Checked: NJR
Scale: N/A	

PRINT DOCUMENT ON A3 SIZE FORMAT

© Crown copyright and database right 2016. Ordnance Survey 100021874. Welsh Government.
© Hawlfraint a hawliau cronfa ddata'r Goron 2016. Rhif Trwydded yr Arolwg Ordnans 100021874.
dwg ref:

Viewpoint 52: View from Tonew Kennels, Rush Wall Road residential and commercial properties looking north.



Viewpoint 53: View from North Row and Cock Street junction looking northwest.



Legend:

◄.....► Indicative extents of proposed new section of motoroway

Notes //

Site visits conducted for Summer Photos in June 2015 & Winter Photos in January 2016

All photographs taken using a digital SLR camera with a 35mm fixed focal lens. View height above ground approximately 1.65m

Photos captured on site have been subsequently merged and levels adjusted using computer software to form the panorama views.

Refer to Figure 9.9 for Representative Viewpoint Locations.

Refer to Appendix 9.7 for Assessment Table.



Environmental Statement

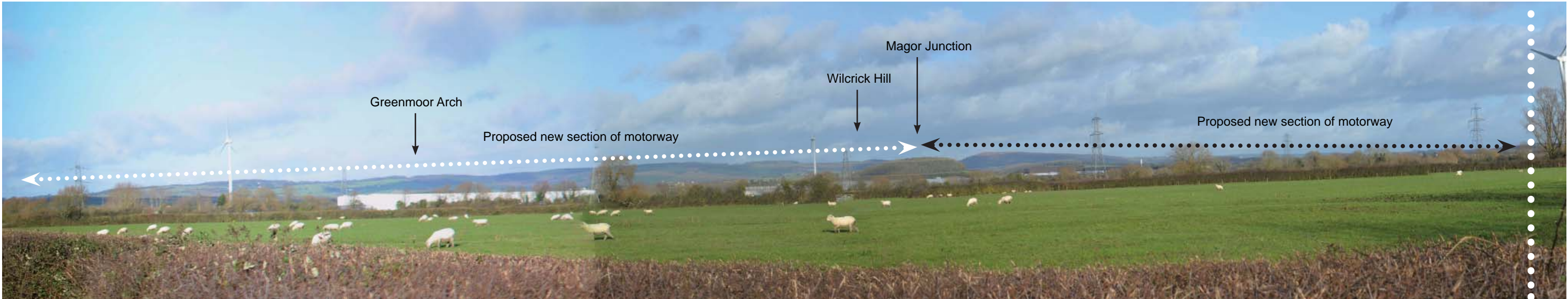
New Section of Motorway

Winter Representative Viewpoints Photosheets

Sheet 48 of 64

Figure: 9.10	Revision: 1
Date: March 2016	Status: At Issue
Drawn: ERM	Checked: NJR
Scale: N/A	
PRINT DOCUMENT ON A3 SIZE FORMAT	
© Crown copyright and database right 2016. Ordnance Survey 100021874. Welsh Government. © Hawlfraint a hawliau cronfa ddata'r Goron 2016. Rhif Trwydded yr Arolwg Ordnans 100021874.	
dwg ref:	

Viewpoint 54: View from North Row and Cock Street Junction looking north.



Viewpoint 54: Continued.



Viewpoint 55: View from Appletree Nursery looking north to proposed new section of motorway.



Legend:

◄.....► Indicative extents of proposed new section of motoroway

Notes //

Site visits conducted for Summer Photos in June 2015 & Winter Photos in January 2016
All photographs taken using a digital SLR camera with a 35mm fixed focal lens. View height above ground approximately 1.65m
Photos captured on site have been subsequently merged and levels adjusted using computer software to form the panorama views.
Refer to Figure 9.9 for Representative Viewpoint Locations.
Refer to Appendix 9.7 for Assessment Table.



Environmental Statement

New Section of Motorway
Winter Representative Viewpoints Photosheets
Sheet 49 of 64

Figure: 9.10	Revision: 1
Date: March 2016	Status: At Issue
Drawn: ERM	Checked: NJR
Scale: N/A	

PRINT DOCUMENT ON A3 SIZE FORMAT

© Crown copyright and database right 2016. Ordnance Survey 100021874. Welsh Government.
© Hawlfraint a hawliau cronfa ddata'r Goron 2016. Rhif Trwydded yr Arolwg Ordnans 100021874.
dwg ref:

Viewpoint 62: View from Blenheim Gardens looking northeast.



Viewpoint 64: View from Whitewall Road near Lower Grange Cottage looking north west.



Legend:

◄.....► Indicative extents of proposed new section of motoroway

Notes //

Site visits conducted for Summer Photos in June 2015 & Winter Photos in January 2016
All photographs taken using a digital SLR camera with a 35mm fixed focal lens. View height above ground approximately 1.65m
Photos captured on site have been subsequently merged and levels adjusted using computer software to form the panorama views.
Refer to Figure 9.9 for Representative Viewpoint Locations.
Refer to Appendix 9.7 for Assessment Table.



Environmental Statement

New Section of Motorway
Winter Representative Viewpoints Photosheets
Sheet 50 of 64

Figure: 9.10	Revision: 1
Date: March 2016	Status: At Issue
Drawn: ERM	Checked: NJR
Scale: N/A	
PRINT DOCUMENT ON A3 SIZE FORMAT	
© Crown copyright and database right 2016. Ordnance Survey 100021874. Welsh Government. © Hawlfraint a hawliau cronfa ddata'r Goron 2016. Rhif Trwydded yr Arolwg Ordans 100021874.	
dwg ref:	

Viewpoint 65: View from Whitewall Road near Magor Pill Farm looking north west.



Viewpoint 67: View from B4245, east of Magor looking east.



Viewpoint 68: View from Llanwern Golf Club looking south.



Legend:

◄.....► Indicative extents of proposed new section of motoroway

Notes //

Site visits conducted for Summer Photos in June 2015 & Winter Photos in January 2016
All photographs taken using a digital SLR camera with a 35mm fixed focal lens. View height above ground approximately 1.65m
Photos captured on site have been subsequently merged and levels adjusted using computer software to form the panorama views.
Refer to Figure 9.9 for Representative Viewpoint Locations.
Refer to Appendix 9.7 for Assessment Table.



Environmental Statement
New Section of Motorway
Winter Representative Viewpoints Photosheets
Sheet 51 of 64

Figure: 9.10	Revision: 1
Date: March 2016	Status: At Issue
Drawn: ERM	Checked: NJR
Scale: N/A	
PRINT DOCUMENT ON A3 SIZE FORMAT	
© Crown copyright and database right 2016. Ordnance Survey 100021874. Welsh Government. © Hawlfraint a hawliau cronfa ddata'r Goron 2016. Rhif Trwydded yr Arolwg Ordnans 100021874.	
dwg ref:	

Viewpoint 69: View from Llanwern Church Yard looking south.



Viewpoint 70: View from Coed Y Caerau Lane looking south east to proposed new section of motorway.



Legend:

◄.....► Indicative extents of proposed new section of motoroway

Notes //

Site visits conducted for Summer Photos in June 2015 & Winter Photos in January 2016

All photographs taken using a digital SLR camera with a 35mm fixed focal lens. View height above ground approximately 1.65m

Photos captured on site have been subsequently merged and levels adjusted using computer software to form the panorama views.

Refer to Figure 9.9 for Representative Viewpoint Locations.

Refer to Appendix 9.7 for Assessment Table.



Environmental Statement

New Section of Motorway

Winter Representative Viewpoints Photosheets

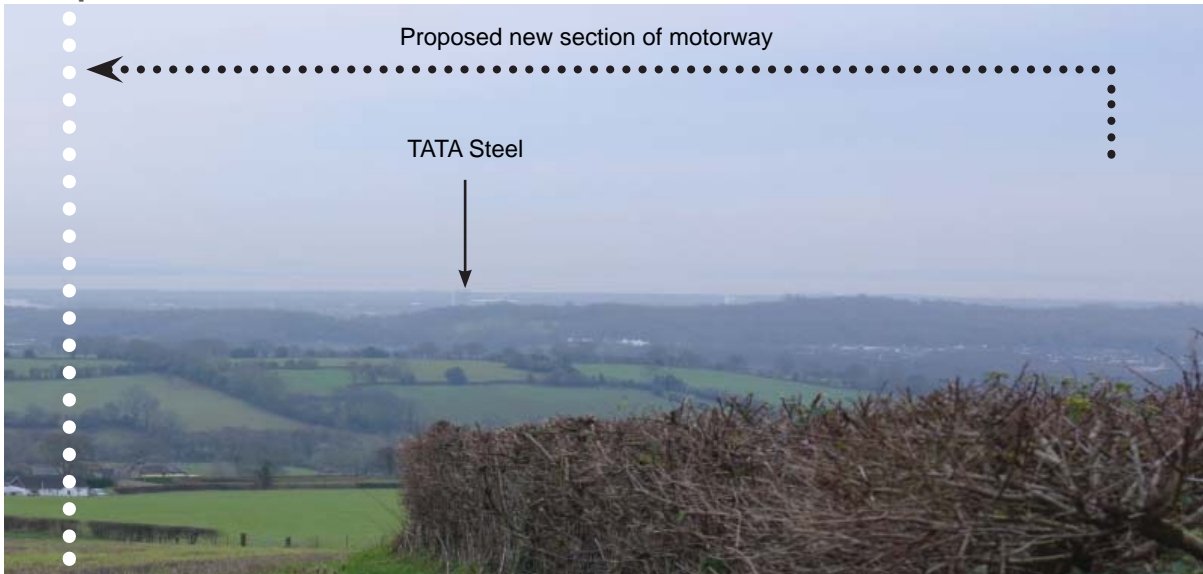
Sheet 52 of 64

Figure: 9.10	Revision: 1
Date: March 2016	Status: At Issue
Drawn: ERM	Checked: NJR
Scale: N/A	
PRINT DOCUMENT ON A3 SIZE FORMAT	
© Crown copyright and database right 2016. Ordnance Survey 100021874. Welsh Government. © Hawlfraint a hawliau cronfa ddata'r Goron 2016. Rhif Trwydded yr Arolwg Ordans 100021874.	
dwg ref:	

Viewpoint 71: View from Caerlicken Lane looking south to proposed new section of motorway.



Viewpoint 71: Continued.



Viewpoint 73: Public Right of Way, part of the Llandeudaud Langston-Penhow Circular Walk, looking south.



Legend:

◀.....▶ Indicative extents of proposed new section of motoroway

Notes //

Site visits conducted for Summer Photos in June 2015 & Winter Photos in January 2016
All photographs taken using a digital SLR camera with a 35mm fixed focal lens. View height above ground approximately 1.65m
Photos captured on site have been subsequently merged and levels adjusted using computer software to form the panorama views.
Refer to Figure 9.9 for Representative Viewpoint Locations.
Refer to Appendix 9.7 for Assessment Table.



Environmental Statement

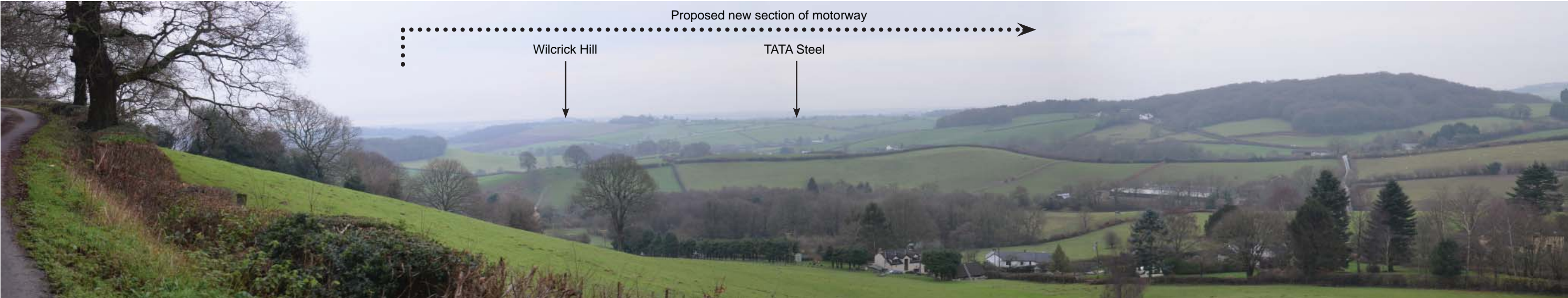
New Section of Motorway
Winter Representative Viewpoints Photosheets
Sheet 53 of 64

Figure: 9.10	Revision: 1
Date: March 2016	Status: At Issue
Drawn: ERM	Checked: NJR
Scale: N/A	
PRINT DOCUMENT ON A3 SIZE FORMAT	
© Crown copyright and database right 2016. Ordnance Survey 100021874. Welsh Government. © Hawlfraint a hawliau cronfa ddata'r Goron 2016. Rhif Trwydded yr Arolwg Ordnans 100021874.	
dwg ref:	

Viewpoint 75: View from Wilcrick Hill PROW looking south east.



Viewpoint 76: View from Mynydd Alltir-Fach Channel View House looking south-southwest.



Viewpoint 77: View from Woodside Cottage Farm looking south.



Legend:

◄.....► Indicative extents of proposed new section of motoroway

Notes //

Site visits conducted for Summer Photos in June 2015 & Winter Photos in January 2016
All photographs taken using a digital SLR camera with a 35mm fixed focal lens. View height above ground approximately 1.65m
Photos captured on site have been subsequently merged and levels adjusted using computer software to form the panorama views.
Refer to Figure 9.9 for Representative Viewpoint Locations.
Refer to Appendix 9.7 for Assessment Table.




Environmental Statement
New Section of Motorway
Winter Representative Viewpoints Photosheets
Sheet 54 of 64

Figure: 9.10	Revision: 1
Date: March 2016	Status: At Issue
Drawn: ERM	Checked: NJR
Scale: N/A	

PRINT DOCUMENT ON A3 SIZE FORMAT

© Crown copyright and database right 2016. Ordnance Survey 100021874. Welsh Government.
© Hawlfraint a hawliau cronfa'r Goron 2016. Rhif Trwydded yr Arolwg Ordnans 100021874.
dwg ref:

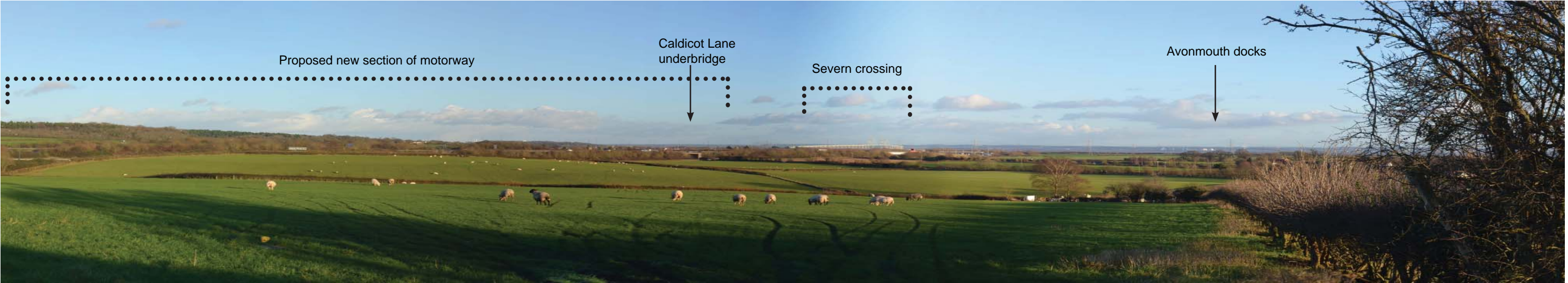
Viewpoint 78: View from Wentwood Reservoir looking south.



Viewpoint 79: Upper Grange PROW looking south.



Viewpoint 80: View from Rockfield Farm, The Elms, Undy looking south east to proposed new section of motorway.



Legend:

◄.....► Indicative extents of proposed new section of motoroway

Notes //

Site visits conducted for Summer Photos in June 2015 & Winter Photos in January 2016
All photographs taken using a digital SLR camera with a 35mm fixed focal lens. View height above ground approximately 1.65m
Photos captured on site have been subsequently merged and levels adjusted using computer software to form the panorama views.
Refer to Figure 9.9 for Representative Viewpoint Locations.
Refer to Appendix 9.7 for Assessment Table.



Environmental Statement
New Section of Motorway
Winter Representative Viewpoints Photosheets
Sheet 55 of 64

Figure: 9.10	Revision: 1
Date: March 2016	Status: At Issue
Drawn: ERM	Checked: NJR
Scale: N/A	
PRINT DOCUMENT ON A3 SIZE FORMAT	
© Crown copyright and database right 2016. Ordnance Survey 100021874. Welsh Government. © Hawlfraint a hawliau cronfa ddata'r Goron 2016. Rhif Trwydded yr Arolwg Ordans 100021874.	
dwg ref:	



Legend:

◀.....▶ Indicative extents of proposed new section of motoroway

Notes //

Site visits conducted for Summer Photos in June 2015 & Winter Photos in January 2016
All photographs taken using a digital SLR camera with a 35mm fixed focal lens. View height above ground approximately 1.65m
Photos captured on site have been subsequently merged and levels adjusted using computer software to form the panorama views.
Refer to Figure 9.9 for Representative Viewpoint Locations.
Refer to Appendix 9.7 for Assessment Table.



Environmental Statement

New Section of Motorway
Winter Representative Viewpoints Photosheets
Sheet 56 of 64

Figure: 9.10	Revision: 1
Date: March 2016	Status: At Issue
Drawn: ERM	Checked: NJR
Scale: N/A	
PRINT DOCUMENT ON A3 SIZE FORMAT	
© Crown copyright and database right 2016. Ordnance Survey 100021874. Welsh Government. © Hawlfraint a hawliau cronfa ddata'r Goron 2016. Rhif Trwydded yr Arolwg Ordans 100021874.	
dwg ref:	

Viewpoint 87: View from Severn Way Public Right of Way looking west-northwest.



CUTLINE - SEE CONTINUATION

Viewpoint 87: Continued.



CUTLINE - SEE CONTINUATION

CUTLINE - SEE CONTINUATION

Viewpoint 87: Continued.



CUTLINE - SEE CONTINUATION

Legend:

◄.....► Indicative extents of proposed new section of motoroway

Notes //


Site visits conducted for Summer Photos in June 2015 & Winter Photos in January 2016
All photographs taken using a digital SLR camera with a 35mm fixed focal lens. View height above ground approximately 1.65m
Photos captured on site have been subsequently merged and levels adjusted using computer software to form the panorama views.
Refer to Figure 9.9 for Representative Viewpoint Locations.
Refer to Appendix 9.7 for Assessment Table.



Environmental Statement
New Section of Motorway
Winter Representative Viewpoints Photosheets
Sheet 57 of 64

Figure: 9.10	Revision: 1
Date: March 2016	Status: At Issue
Drawn: ERM	Checked: NJR
Scale: N/A	
PRINT DOCUMENT ON A3 SIZE FORMAT	
© Crown copyright and database right 2016. Ordnance Survey 100021874. Welsh Government. © Hawlfraint a hawliau cronfa ddata'r Goron 2016. Rhif Trwydded yr Arolwg Ordans 100021874.	
dwg ref:	

Viewpoint 88: View from Kings Weston House looking west-northwest.



CUTLINE - SEE CONTINUATION

Viewpoint 88: Continued.



CUTLINE - SEE CONTINUATION

Legend:

◀.....▶ Indicative extents of proposed new section of motoroway

Notes //

Site visits conducted for Summer Photos in June 2015 & Winter Photos in January 2016
All photographs taken using a digital SLR camera with a 35mm fixed focal lens. View height above ground approximately 1.65m
Photos captured on site have been subsequently merged and levels adjusted using computer software to form the panorama views.
Refer to Figure 9.9 for Representative Viewpoint Locations.
Refer to Appendix 9.7 for Assessment Table.



Environmental Statement

New Section of Motorway
Winter Representative Viewpoints Photosheets
Sheet 58 of 64

Figure: 9.10	Revision: 1
Date: March 2016	Status: At Issue
Drawn: ERM	Checked: NJR
Scale: N/A	
PRINT DOCUMENT ON A3 SIZE FORMAT	
© Crown copyright and database right 2016. Ordnance Survey 100021874. Welsh Government. © Hawlfraint a hawliau cronfa ddata'r Goron 2016. Rhif Trwdded yr Arolwg Ordans 100021874.	
dwg ref:	

Viewpoint 89: View from Beach Hill Road, Portishead looking north-northwestwest.



Viewpoint 89: Continued.



Viewpoint 89: Continued.



Legend:

◀.....▶ Indicative extents of proposed new section of motoroway

Notes //

Site visits conducted for Summer Photos in June 2015 & Winter Photos in January 2016
All photographs taken using a digital SLR camera with a 35mm fixed focal lens. View height above ground approximately 1.65m
Photos captured on site have been subsequently merged and levels adjusted using computer software to form the panorama views.
Refer to Figure 9.9 for Representative Viewpoint Locations.
Refer to Appendix 9.7 for Assessment Table.



Environmental Statement

New Section of Motorway
Winter Representative Viewpoints Photosheets
Sheet 59 of 64

Figure: 9.10	Revision: 1
Date: March 2016	Status: At Issue
Drawn: ERM	Checked: NJR
Scale: N/A	

PRINT DOCUMENT ON A3 SIZE FORMAT

© Crown copyright and database right 2016. Ordnance Survey 100021874. Welsh Government.
© Hawlfraint a hawliau cronfa ddata'r Goron 2016. Rhif Trwydded yr Arolwg Ordnans 100021874.
dwg ref:

Viewpoint 90: View from Down Road, between Clevedon and Portishead, looking northwest.



CUTLINE - SEE CONTINUATION

Viewpoint 90: Continued.



CUTLINE - SEE CONTINUATION

CUTLINE - SEE CONTINUATION

Viewpoint 90: Continued.



CUTLINE - SEE CONTINUATION

Legend:

◀.....▶ Indicative extents of proposed new section of motoroway

Notes //

Site visits conducted for Summer Photos in June 2015 & Winter Photos in January 2016
All photographs taken using a digital SLR camera with a 35mm fixed focal lens. View height above ground approximately 1.65m
Photos captured on site have been subsequently merged and levels adjusted using computer software to form the panorama views.
Refer to Figure 9.9 for Representative Viewpoint Locations.
Refer to Appendix 9.7 for Assessment Table.



Environmental Statement

New Section of Motorway
Winter Representative Viewpoints Photosheets
Sheet 60 of 64

Figure: 9.10	Revision: 1
Date: March 2016	Status: At Issue
Drawn: ERM	Checked: NJR
Scale: N/A	
PRINT DOCUMENT ON A3 SIZE FORMAT	
© Crown copyright and database right 2016. Ordnance Survey 100021874. Welsh Government. © Hawlfraint a hawliau cronfa ddata'r Goron 2016. Rhif Trwydded yr Arolwg Ordnans 100021874.	
dwg ref:	

Viewpoint 91: View from Elton Road, Clevedon looking north.



CUTLINE - SEE CONTINUATION

Viewpoint 91: Continued.



CUTLINE - SEE CONTINUATION

Viewpoint 91: Continued.

Legend:

◀.....▶ Indicative extents of proposed new section of motoroway

Notes //

Site visits conducted for Summer Photos in June 2015 & Winter Photos in January 2016
All photographs taken using a digital SLR camera with a 35mm fixed focal lens. View height above ground approximately 1.65m
Photos captured on site have been subsequently merged and levels adjusted using computer software to form the panorama views.
Refer to Figure 9.9 for Representative Viewpoint Locations.
Refer to Appendix 9.7 for Assessment Table.



Environmental Statement

New Section of Motorway
Winter Representative Viewpoints Photosheets
Sheet 61 of 64

Figure: 9.10	Revision: 1
Date: March 2016	Status: At Issue
Drawn: ERM	Checked: NJR

Scale: N/A
PRINT DOCUMENT ON A3 SIZE FORMAT
© Crown copyright and database right 2016. Ordnance Survey 100021874. Welsh Government. © Hawlfraint a hawliau cronfa ddata'r Goron 2016. Rhif Trwdded yr Arolwg Ordans 100021874.
dwg ref:

Viewpoint 92: View from Weston Super Mare beach looking north towards the proposed new section of motorway.



CUTLINE - SEE CONTINUATION

Viewpoint 92: Continued.



CUTLINE - SEE CONTINUATION

CUTLINE - SEE CONTINUATION

Viewpoint 92: Continued.



CUTLINE - SEE CONTINUATION

Legend:

◀.....▶ Indicative extents of proposed new section of motoroway

Notes //

Site visits conducted for Summer Photos in June 2015 & Winter Photos in January 2016
All photographs taken using a digital SLR camera with a 35mm fixed focal lens. View height above ground approximately 1.65m
Photos captured on site have been subsequently merged and levels adjusted using computer software to form the panorama views.
Refer to Figure 9.9 for Representative Viewpoint Locations.
Refer to Appendix 9.7 for Assessment Table.



Environmental Statement
New Section of Motorway
Winter Representative Viewpoints Photosheets
Sheet 62 of 64

Figure: 9.10	Revision: 1
Date: March 2016	Status: At Issue
Drawn: ERM	Checked: NJR
Scale: N/A	
PRINT DOCUMENT ON A3 SIZE FORMAT	
© Crown copyright and database right 2016. Ordnance Survey 100021874. Welsh Government. © Hawlfraint a hawliau cronfa ddata'r Goron 2016. Rhif Trwydded yr Arolwg Ordnans 100021874.	
dwg ref:	


Viewpoint 93: View from Alexandra Docks, South Dock looking north.

DOCKS INACCESSIBLE AT TIME OF WINTER PHOTOGRAPHY ASSESSMENT

Viewpoint 94: View from Alexandra Docks, North Dock looking south-southeast.

DOCKS INACCESSIBLE AT TIME OF WINTER PHOTOGRAPHY ASSESSMENT

Legend:

 Indicative extents of proposed new section of motoroway

Notes //

Site visits conducted for Summer Photos in June 2015 & Winter Photos in January 2016
All photographs taken using a digital SLR camera with a 35mm fixed focal lens. View height above ground approximately 1.65m
Photos captured on site have been subsequently merged and levels adjusted using computer software to form the panorama views.
Refer to Figure 9.9 for Representative Viewpoint Locations.
Refer to Appendix 9.7 for Assessment Table.



Environmental Statement

New Section of Motorway
Winter Representative Viewpoints Photosheets
Sheet 63 of 64

Figure: 9.10	Revision: 1
Date: March 2016	Status: At Issue
Drawn: ERM	Checked: NJR
Scale: N/A	
PRINT DOCUMENT ON A3 SIZE FORMAT	
© Crown copyright and database right 2016. Ordnance Survey 100021874. Welsh Government. © Hawlfraint a hawliau cronfa ddata'r Goron 2016. Rhif Trwdded yr Arolwg Ordans 100021874.	
dwg ref:	

Viewpoint 95: View from Dewsland Park Road, Newport looking south-southeast.



Viewpoint 96: View from Park Square, Stow Hill looking east-southeast.



Viewpoint 97: View from Brean Down, Burnham-on-Sea, Somerset UK



Legend:

◀.....▶ Indicative extents of proposed new section of motoroway

Notes //

Site visits conducted for Summer Photos in June 2015 & Winter Photos in January 2016
All photographs taken using a digital SLR camera with a 35mm fixed focal lens. View height above ground approximately 1.65m
Photos captured on site have been subsequently merged and levels adjusted using computer software to form the panorama views.
Refer to Figure 9.9 for Representative Viewpoint Locations.
Refer to Appendix 9.7 for Assessment Table.



Environmental Statement

New Section of Motorway
Winter Representative Viewpoints Photosheets
Sheet 64 of 64

Figure: 9.10	Revision: 1
Date: March 2016	Status: At Issue
Drawn: ERM	Checked: NJR
Scale: N/A	
PRINT DOCUMENT ON A3 SIZE FORMAT	
© Crown copyright and database right 2016. Ordnance Survey 100021874. Welsh Government. © Hawlfraint a hawliau cronfa ddata'r Goron 2016. Rhif Trwydded yr Arolwg Ordnans 100021874.	
dwg ref:	

Viewpoint 98: View from Birkett Road/Kewstoke Road, Weston-super-Mare, UK



Viewpoint 144b: View from allotments situated on the B4245, Magor looking north-northeast



Legend:

◀.....▶ Indicative extents of proposed new section of motoroway

Notes //

Site visits conducted for Summer Photos in June 2015 & Winter Photos in January 2016
All photographs taken using a digital SLR camera with a 35mm fixed focal lens. View height above ground approximately 1.65m
Photos captured on site have been subsequently merged and levels adjusted using computer software to form the panorama views.
Refer to Figure 9.9 for Representative Viewpoint Locations.
Refer to Appendix 9.7 for Assessment Table.



Environmental Statement
New Section of Motorway
Winter Representative Viewpoints Photosheets
Sheet 65 of 64

Figure: 9.10	Revision: 1
Date: March 2016	Status: At Issue
Drawn: ERM	Checked: NJR
Scale: N/A	
PRINT DOCUMENT ON A3 SIZE FORMAT	
© Crown copyright and database right 2016. Ordnance Survey 100021874. Welsh Government. © Hawlfraint a hawliau cronfa ddata'r Goron 2016. Rhif Trwydded yr Arolwg Ordans 100021874.	
dwg ref:	