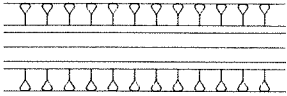
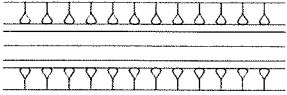


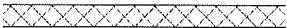

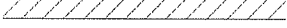






<p>GORCHYMYN CEFNFFORDD ABERGWAUN I FANGOR (YR A487) (PONT NEWYDD DROS AFON DYFI, MACHYNLLETH) (FFYRDD YMYL) 2020</p>	<p>THE FISHGUARD TO BANGOR TRUNK ROAD (A487) (NEW DYFI BRIDGE, MACHYNLLETH) (SIDE ROADS) ORDER 2020</p>
<p>Dydy'r cynlluniau yma ddim yn dangos lled na manylion lluniadol. GRADDFFA'R CYNLLUN SAFLE 1:2500, 1:1250 1:1000, 1:500 UNEDAU O HYD: 1 MEDR = ODDEUTU 1.094 LLATH 1 CILOMEDR = ODDEUTU 0.621 MILLTIR</p>	<p>These plans do not show widths or constructional details. SITE PLAN SCALE 1:2500, 1:1250, 1:1000, 1:500 UNITS OF LENGTH: 1 METRE = 1.094 YARDS APPROX. 1 KILOMETRE = 0.621 MILES APPROX.</p>

Allwedd	Key
<p>Llwybr y gefnffordd newydd mewn cloddiad</p> 	<p>Route of new trunk road in cutting</p>
<p>Llwybr y gefnffordd newydd ar glawdd</p> 	<p>Route of new trunk road on embankment</p>
<p>Y cefnffyrdd bresennol</p> 	<p>Existing trunk road</p>
<p>Prifffordd newydd</p> 	<p>New Highway</p>
<p>Prifffordd i'w gwella</p> 	<p>Highway to be improved</p>
<p>Prifffordd yn cael ei chau</p> 	<p>Highway to be stopped up</p>
<p>Mynedfa breifat newydd</p> 	<p>New private means of access</p>
<p>Mynedfa breifat i'w chau i fyny</p> 	<p>Private means of access to be stopped up</p>
<p>Prifffordd dros dro</p> 	<p>Temporary Highway</p>
<p>Cau dros dro</p> 	<p>Temporary Closure</p>

<p>Mae'r Map hwn yn seiliedig ar ddeunydd yr Arolwg Ordnans gyda chaniatâd yr Arolwg Ordnans ar ran Rheolwr Llyfrfa Ei Mawrhydi, ©Hawlfraint y Goron 2015. Mae atgynhyrchu heb ganiatâd yn torri Hawlfraint y Goron a gall hyn arwain at erlyniad neu achos sifil. Llywodraeth Cymru. Rhif Trwydded 0100031673. 2015</p>	<p>This Map is based upon Ordnance Survey material with the permission of the Ordnance Survey on behalf of the Controller of Her Majesty's Stationary Office, © Crown Copyright 2015. Unauthorised reproduction infringes Crown Copyright and may lead to prosecution or civil proceedings. Welsh Government. Licence Number 0100031673. 2015</p>
--	---

<p>Cofrestrriad Cynlluniau Plans Registry</p> <p>Rhif. No. HA 14/1 WG14</p> <p>Dyddiad: Date: 13/07/2017</p>	<p>Llofnodwyd ar ran Gweinidogion Cymru Signed on behalf of The Welsh Ministers</p> <p>Ar y / On the</p> <p>Richard Morgan Pennaeth Cynllunio, Rheoli Asedau a Safonau Llywodraeth Cymru</p>  <p>Richard Morgan Head of Planning, Asset Management and Standards Welsh Government</p>
--	--