

**CYNLLUN O'R LLEOLIAD:  
LOCATION PLAN:**



**NODIADAU ER GWYBODAETH:  
NOTES FOR INFORMATION:**

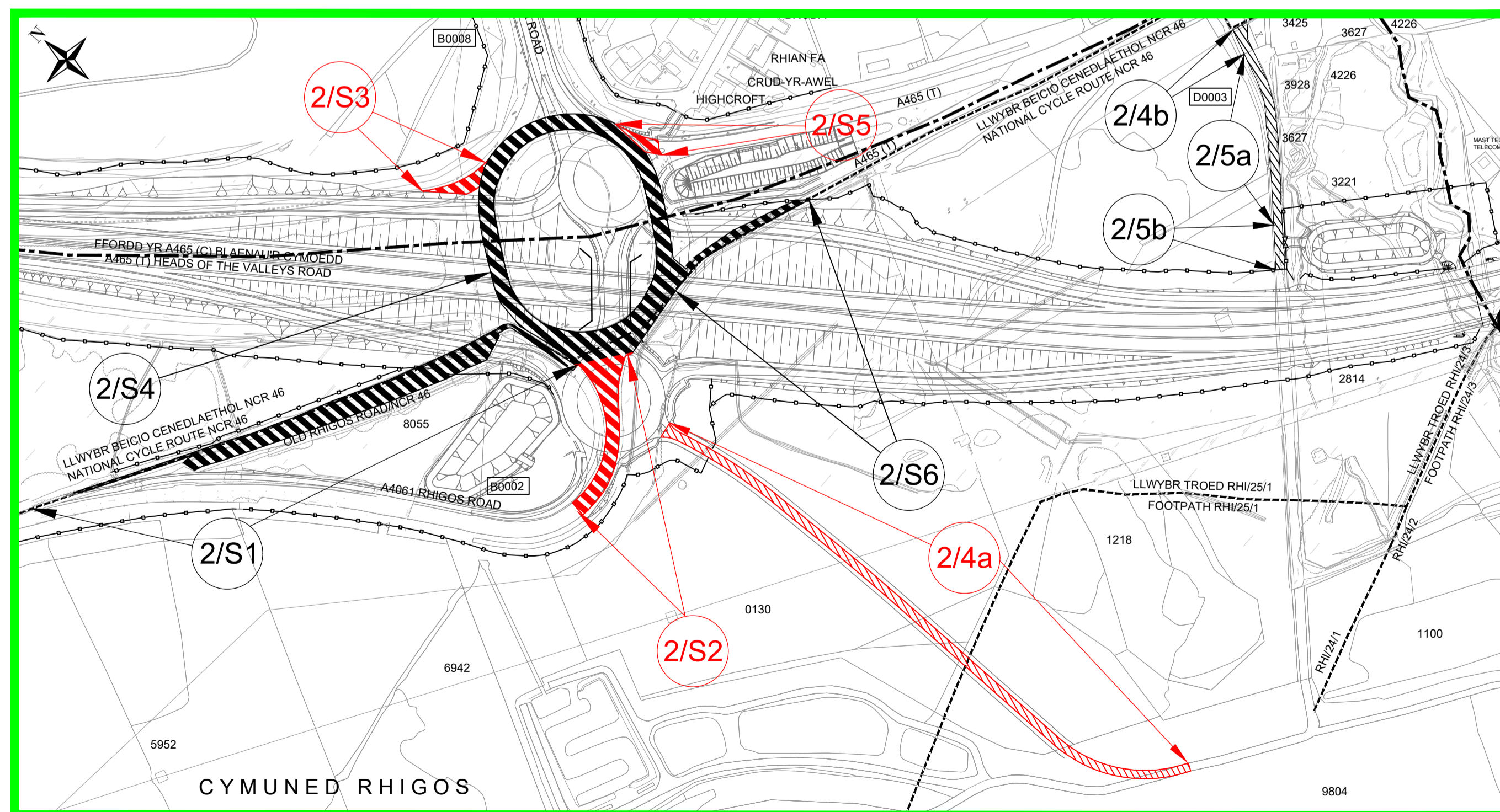
- 0038 Rhif Caeau'r Arolwg Ordnans  
Ordnance Survey Field Numbers
- C0003 Rhifau caeau/tiroedd caeedig penodol i'r cynllun  
Field/Enclosure numbers specific to scheme
- ..... Ffin y Cynghor Sir  
County Council Boundary
- Ffin Parc Cenedlaethol Bannau Brycheiniog  
Brecon Beacons National Park Boundary
- Ffin Cynghor Tref a Chymuned  
Town and Community Council Boundary
- Ffin Tir Comin  
Common Land Boundary
- Ffens Ffin Briffordd  
Highway Boundary Fencing
- Ffens Ffin Heblaw'r Briffordd  
Non-Highway Boundary Fencing
- Hawliau Tramwy Cyhoeddus  
Public Rights of Way

**LLWYBR Y GEFFNFORDD NEWYDD:  
ROUTE OF NEW TRUNK ROAD:**

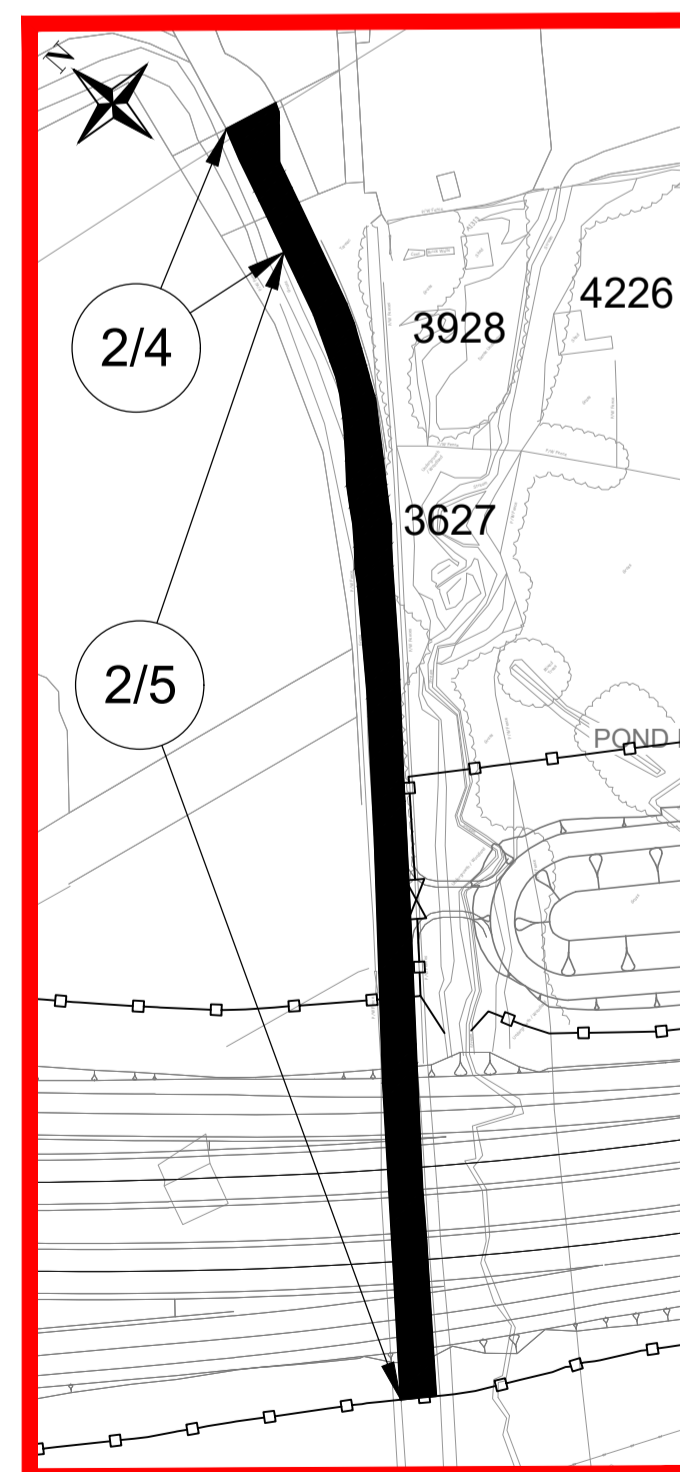
- LLwybr y gefnfordd newydd ar glawdd  
Route of new trunk road on embankment
- LLwybr y gefnfordd newydd mewn cloddiau  
Route of new trunk road in cutting

**ALLWEDD:  
KEY:**

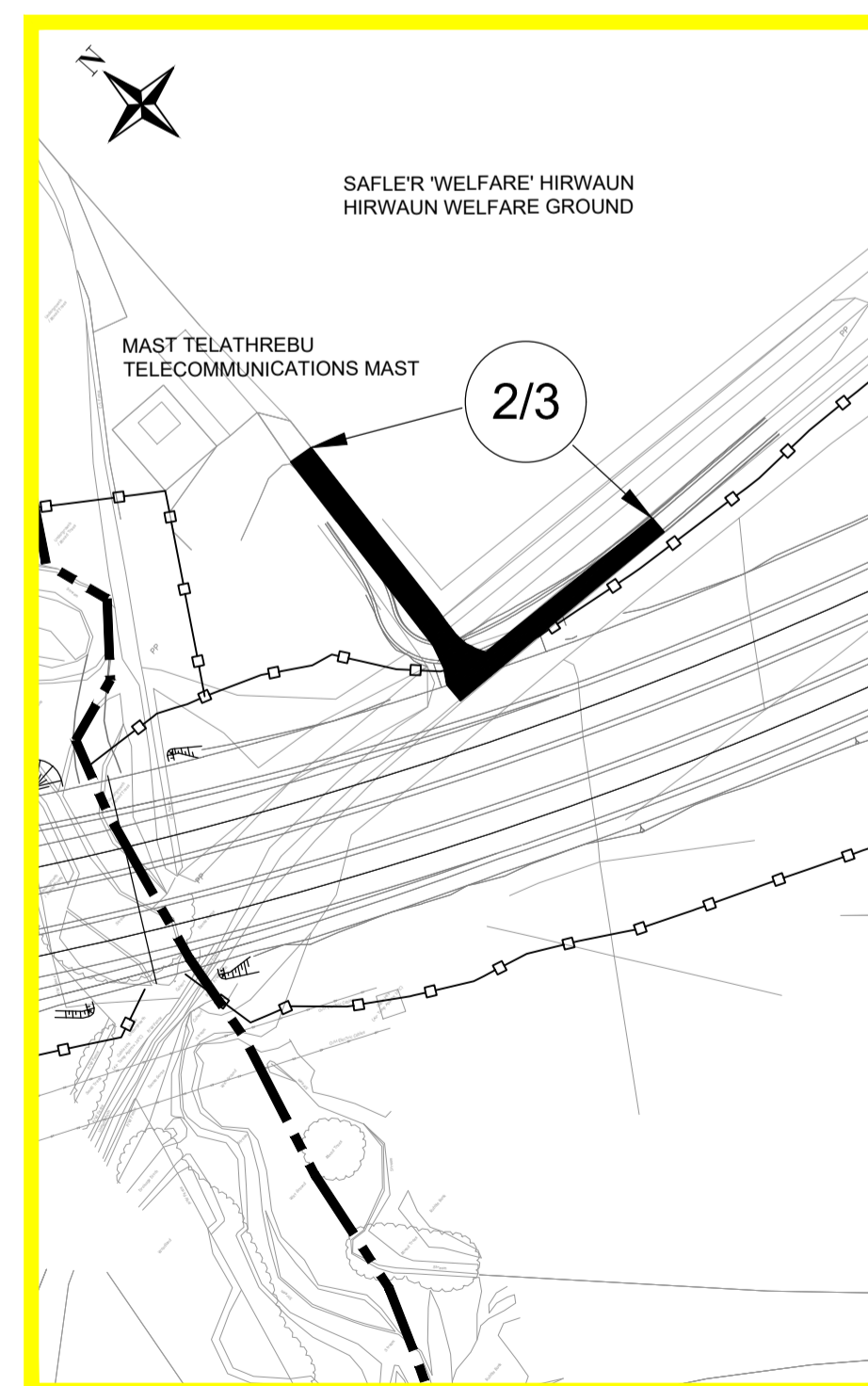
- A465 (T) Y gefnfordd bresenol  
Existing trunk road
- Prifffordd newydd  
New highway
- Prifffordd i'w gwella  
Highway to be improved
- Prifffordd yn cael ei chau  
Highway to be stopped up
- Mynedfa breifat newydd  
New private means of access



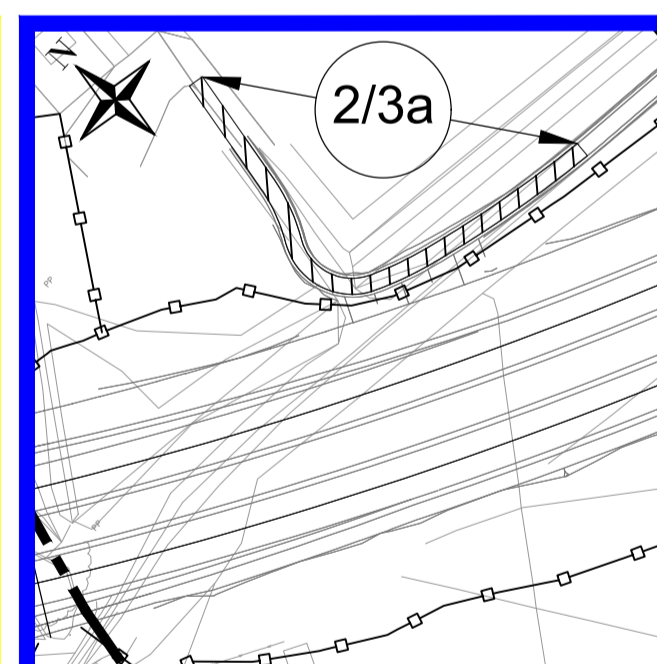
Mewnodiad A Graddfa 1:2500  
Inset A Scale 1:2500



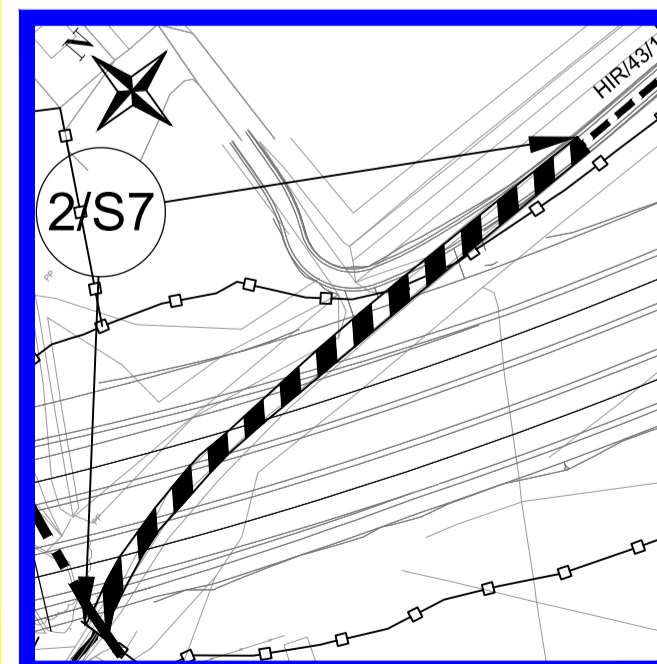
Mewnodiad A.2 Graddfa 1:1250  
Inset A.2 Scale 1:1250



Mewnodiad B Graddfa 1:1250  
Inset B Scale 1:1250



Mewnodiad C.1 Graddfa 1:1250  
Inset C.1 Scale 1:1250



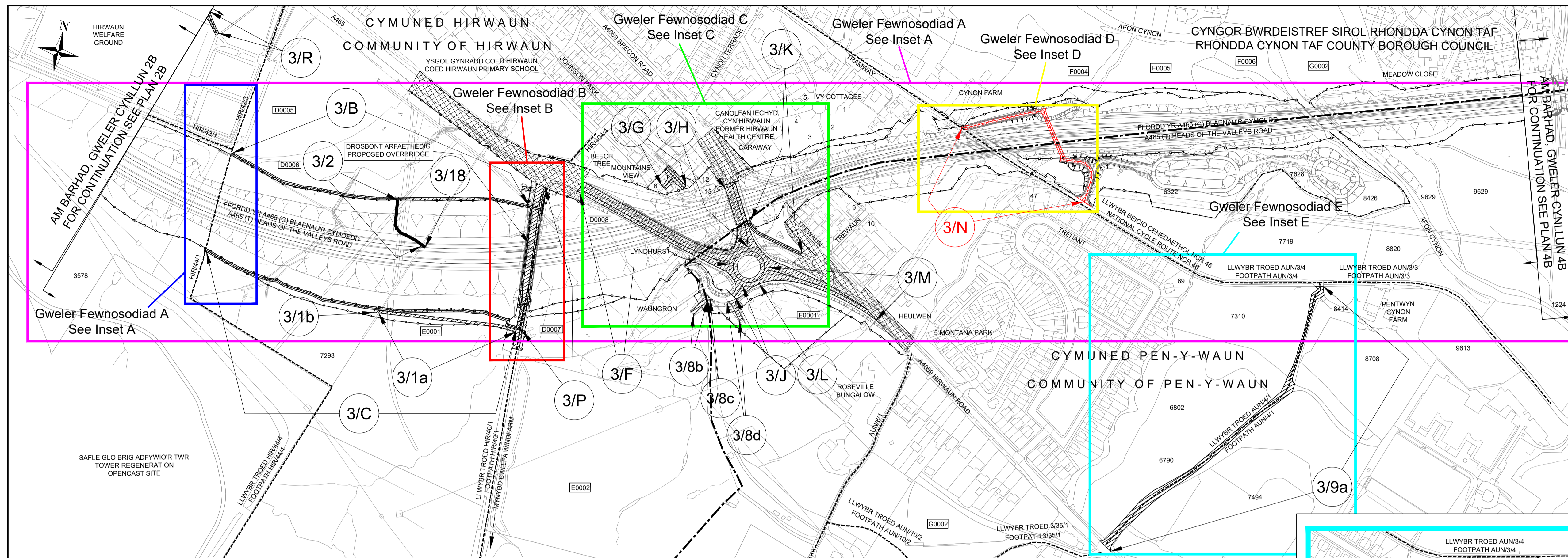
Mewnodiad C.2 Graddfa 1:1250  
Inset C.2 Scale 1:1250

- 2/1a Plot heb ei ddiwyglo  
Unamended Plot
  - 2/1a Plot wedi'i ddiwyglo  
Amended Plot
- 0 50 100 150 200  
Graddfa/Scale 1:2500 Metrau/Metres
- 0 25 50 75 100  
Graddfa/Scale 1:1250 Metrau/Metres
- © Hawlfraint a hawliau cronfa ddata'r Goron 2019.  
Rhif Trwydded yr Arolwg Ordnans 100021874. Llwodraeth Cymru.  
© Crown Copyright and database right 2019.  
Ordnance Survey 100021874. Welsh Government.

**GORCHYMYN CEFNFFORDD CASTELL-NEDD  
I'R FENNI (YR A465) (DEULI O'R FENNI I  
HIRWAUN A'R FFYRDD YMUNO AC YMADAEL)  
A CHEFNFFORDD MAN I'R DWYRAIN O  
ABERCYNON I FAN I'R DWYRAIN O DDOLAIS  
(YR A4060) A CHEFNFFORDD CAERDYDD I  
LANCONWY (YR A470) (FFYRDD CYSYLLTU)  
(DOLAIS TOP I HIRWAUN) (FFYRDD YMYL)  
2019 (AMRYWIO) (Rhif. 2) 20--**

**THE NEATH TO ABERGAVENNY TRUNK ROAD  
(A465) (ABERGAVENNY TO HIRWAUN  
DUALLING AND SLIP ROADS) AND EAST OF  
ABERCYNON TO EAST OF DOLAIS TRUNK  
ROAD (A4060) AND CARDIFF TO GLAN  
CONWY TRUNK ROAD (A470) (CONNECTING  
ROADS) (DOLAIS TOP TO HIRWAUN) (SIDE  
ROADS) ORDER 2019 (VARIATION) (No. 2) 20--**

**CYNLLUN SAFLE 2B  
SITE PLAN 2B**



**CYNLLUN O'R LLEOLIAD:  
LOCATION PLAN:**



**NODIADAU ER GWYBODAETH:  
NOTES FOR INFORMATION:**

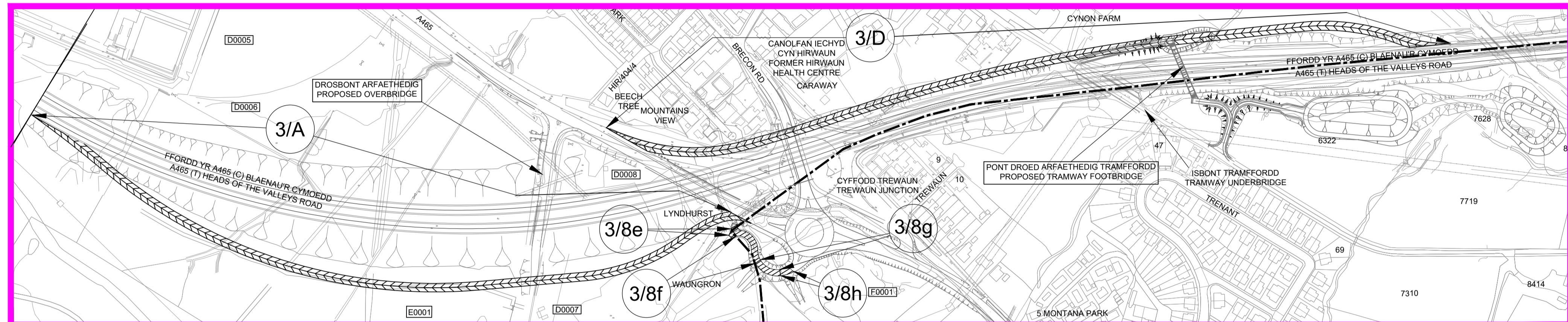
- 0038 Rhif Caeau'r Arolwg Ordnans  
Ordnance Survey Field Numbers
- C0003 Rhifau caeau/tiroedd caeedig penodol i'r cynllun  
Field/Enclosure numbers specific to scheme
- Ffin y Cynor Sir  
County Council Boundary
- Ffin Parc Cenedlaethol Bannau Brycheiniog  
Brecon Beacons National Park Boundary
- Ffin Cynkor Tref a Chymuned  
Town and Community Council Boundary
- Ffin Tir Comin  
Common Land Boundary
- Ffens Ffin Briffordd  
Highway Boundary Fencing
- Ffens Ffin Heblaw'r Briffordd  
Non-Highway Boundary Fencing
- Hawliau Tramwy Cyhoeddus  
Public Rights of Way

**LLWYBR Y GEFFNFFORDD NEWYDD:  
ROUTE OF NEW TRUNK ROAD:**

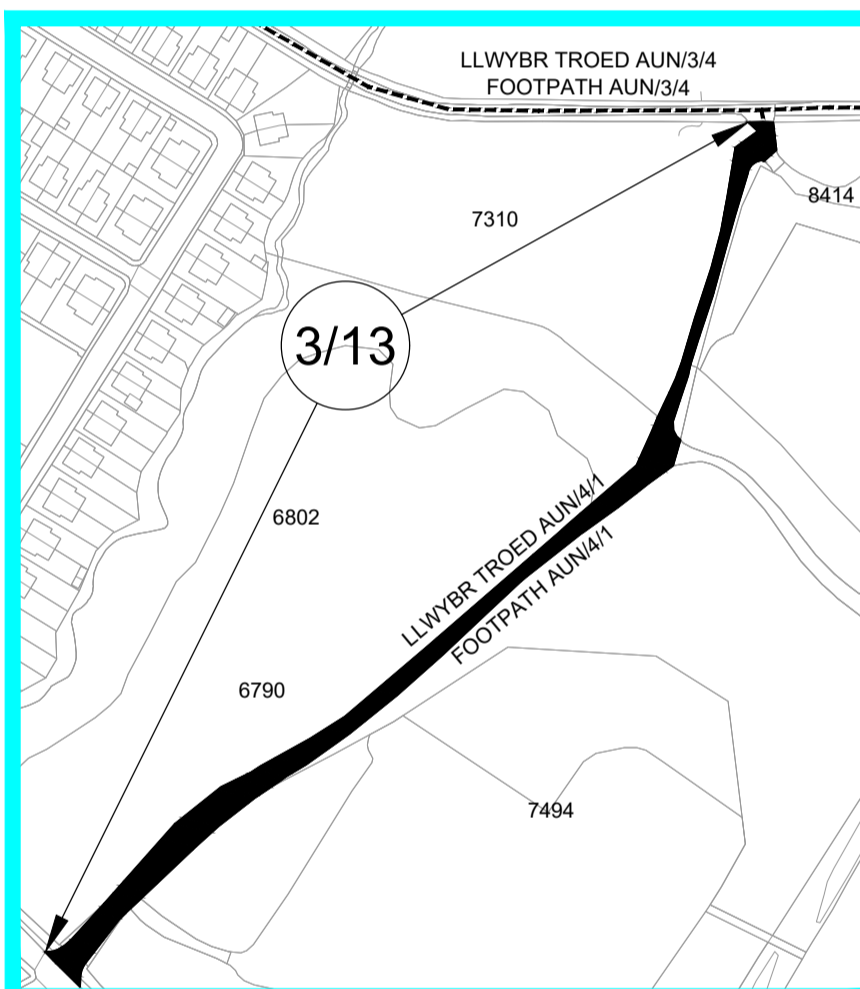
- LLwybr y gefnffordd  
Route of new trunk  
road on embankment
- LLwybr y gefnffordd  
newydd ar glawdd  
Route of new trunk  
road in cutting

**ALLWEDD:  
KEY:**

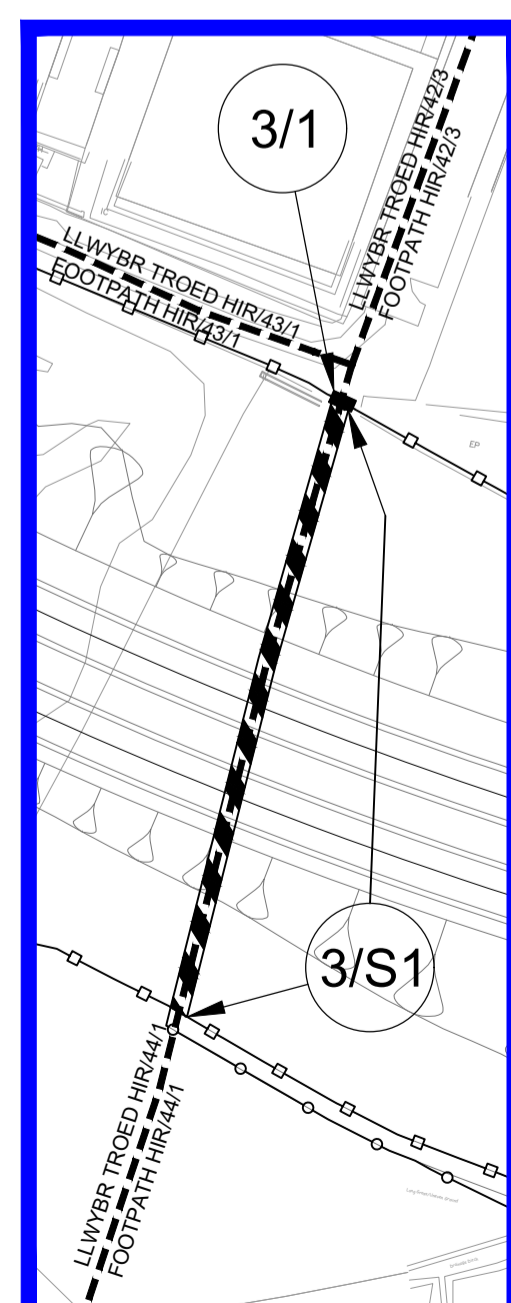
- A465 (T) Y gefnffordd bresenol  
Existing trunk road
- Priffordd newydd  
New highway
- Priffordd yn cael ei chau  
Highway to be stopped up
- Mynedfa breifat i'w chau i fyny  
Private means of access to be stopped up



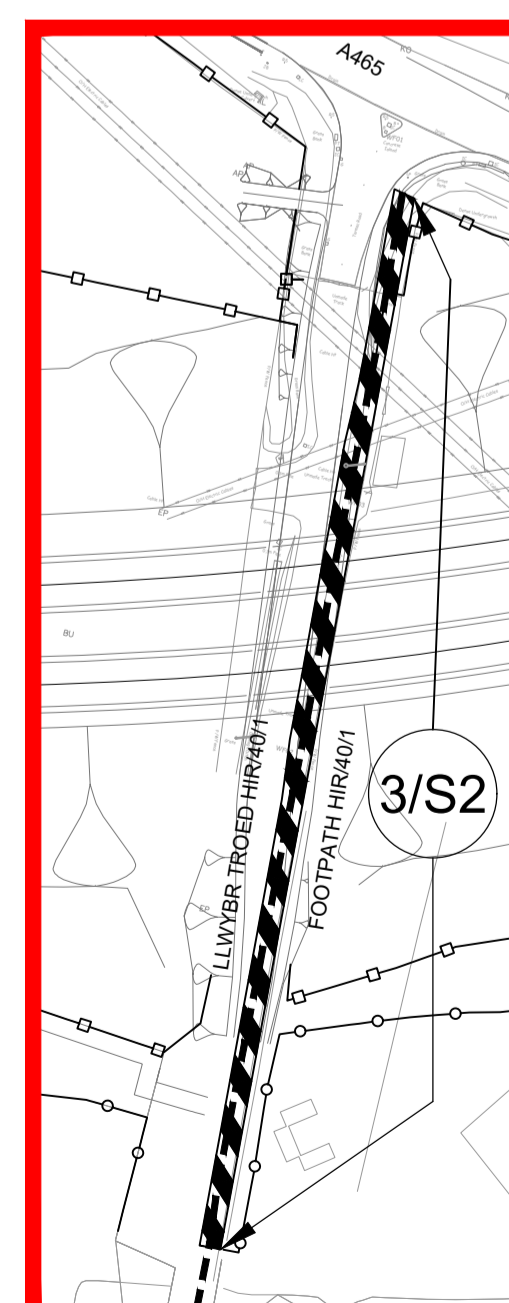
Mewnosodiad C Graddfa 1:2500  
Inset C Scale 1:2500



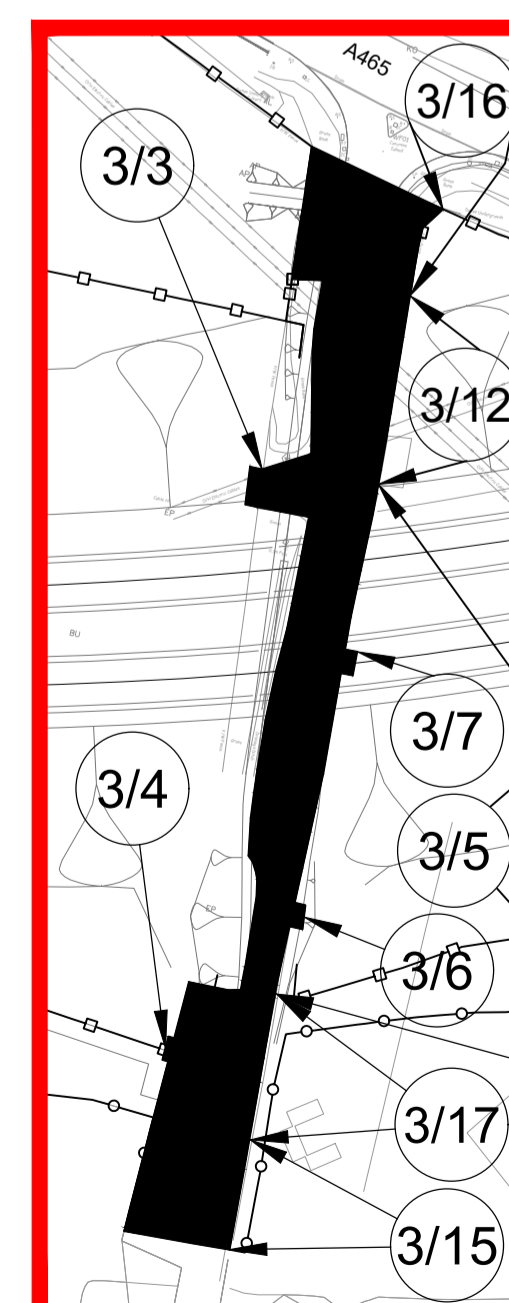
Mewnosodiad E Graddfa 1:2500  
Inset E Scale 1:2500



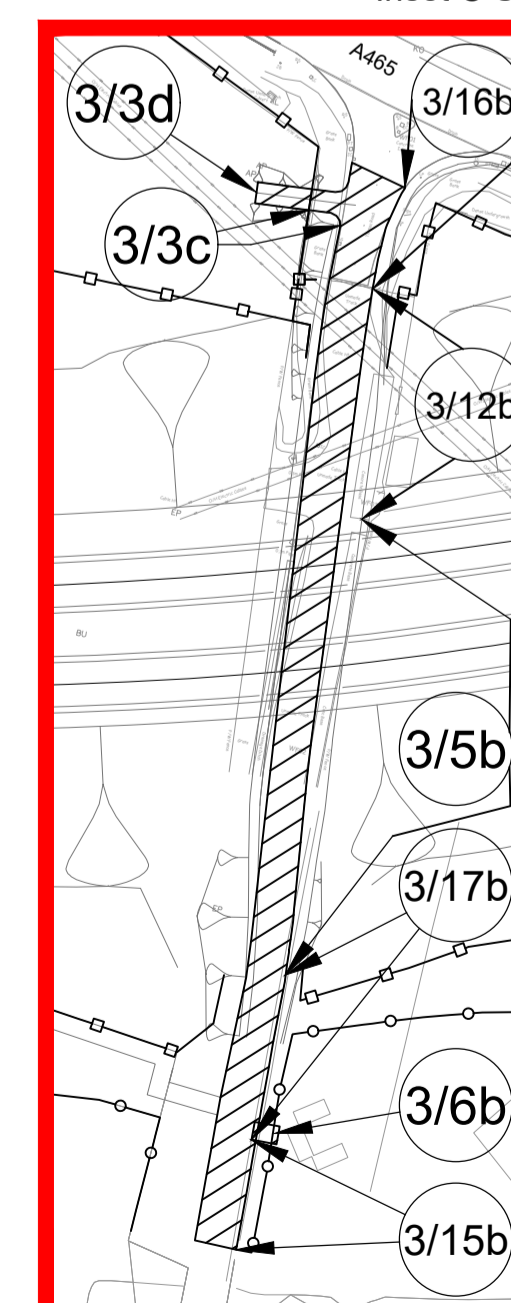
Mewnosodiad A Graddfa 1:1250  
Inset A Scale 1:1250



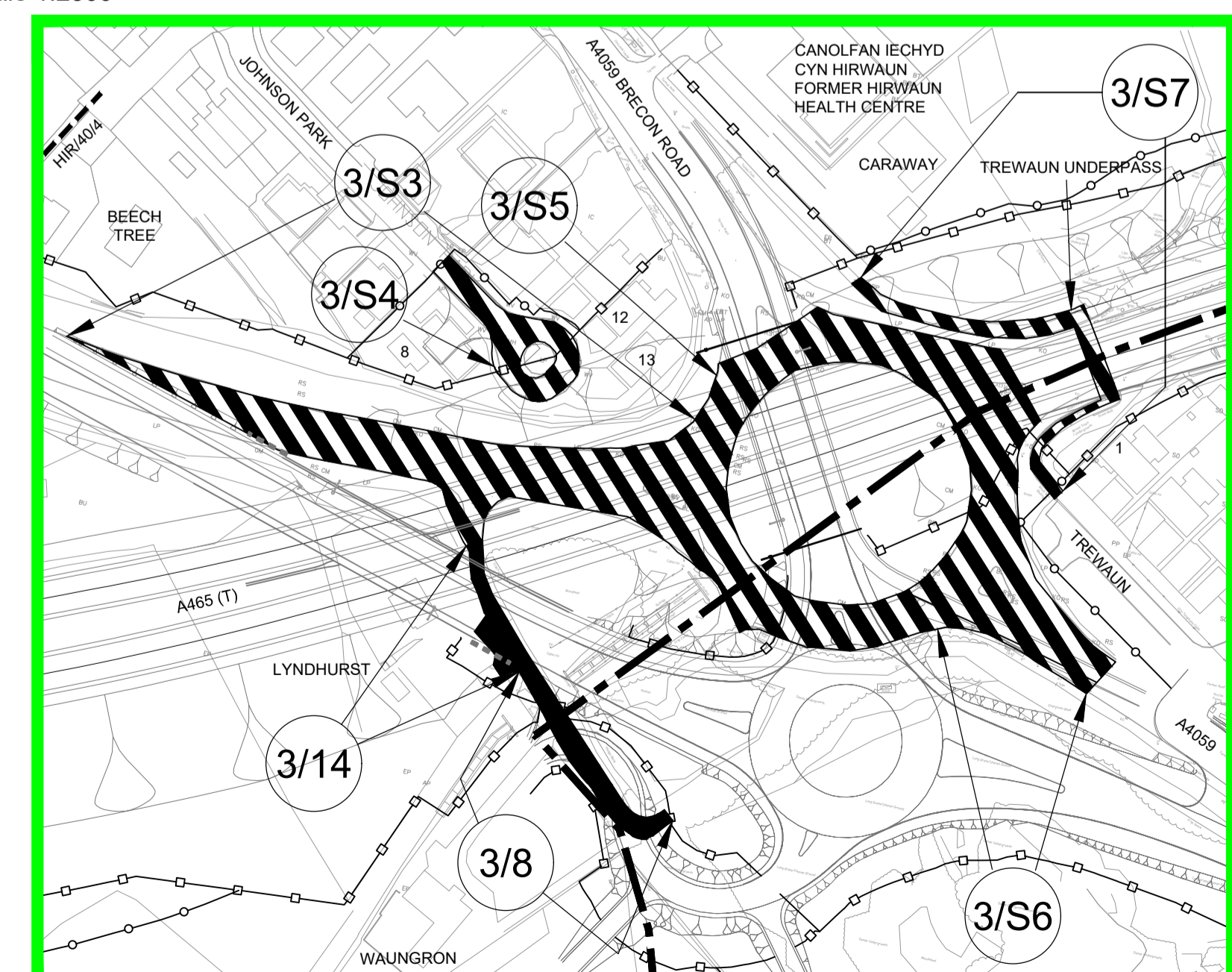
Mewnosodiad B.1 Graddfa 1:1250  
Inset B.1 Scale 1:1250



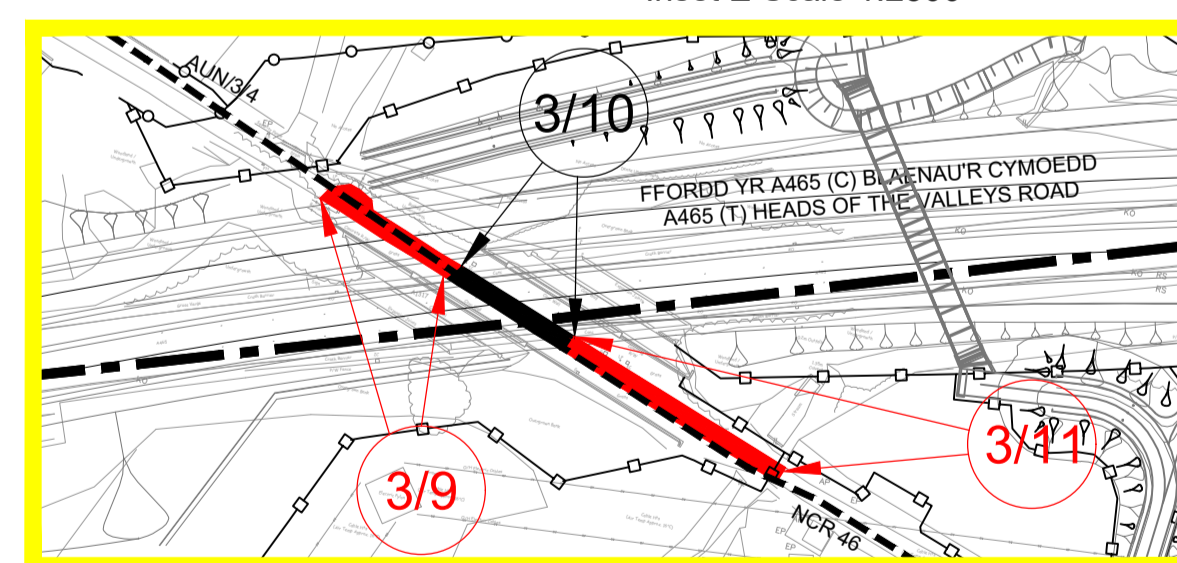
Mewnosodiad B.2 Graddfa 1:1250  
Inset B.2 Scale 1:1250



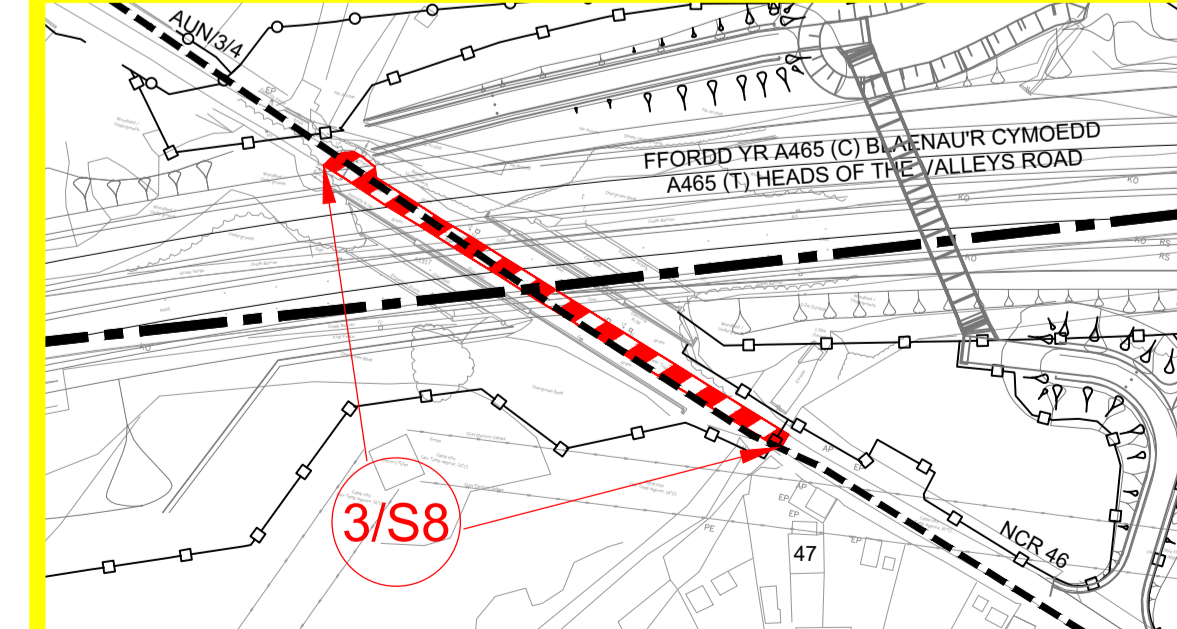
Mewnosodiad B.3 Graddfa 1:1250  
Inset B.3 Scale 1:1250



Mewnosodiad C Graddfa 1:1250  
Inset C Scale 1:1250



Mewnosodiad D.1 Graddfa 1:1250  
Inset D.1 Scale 1:1250



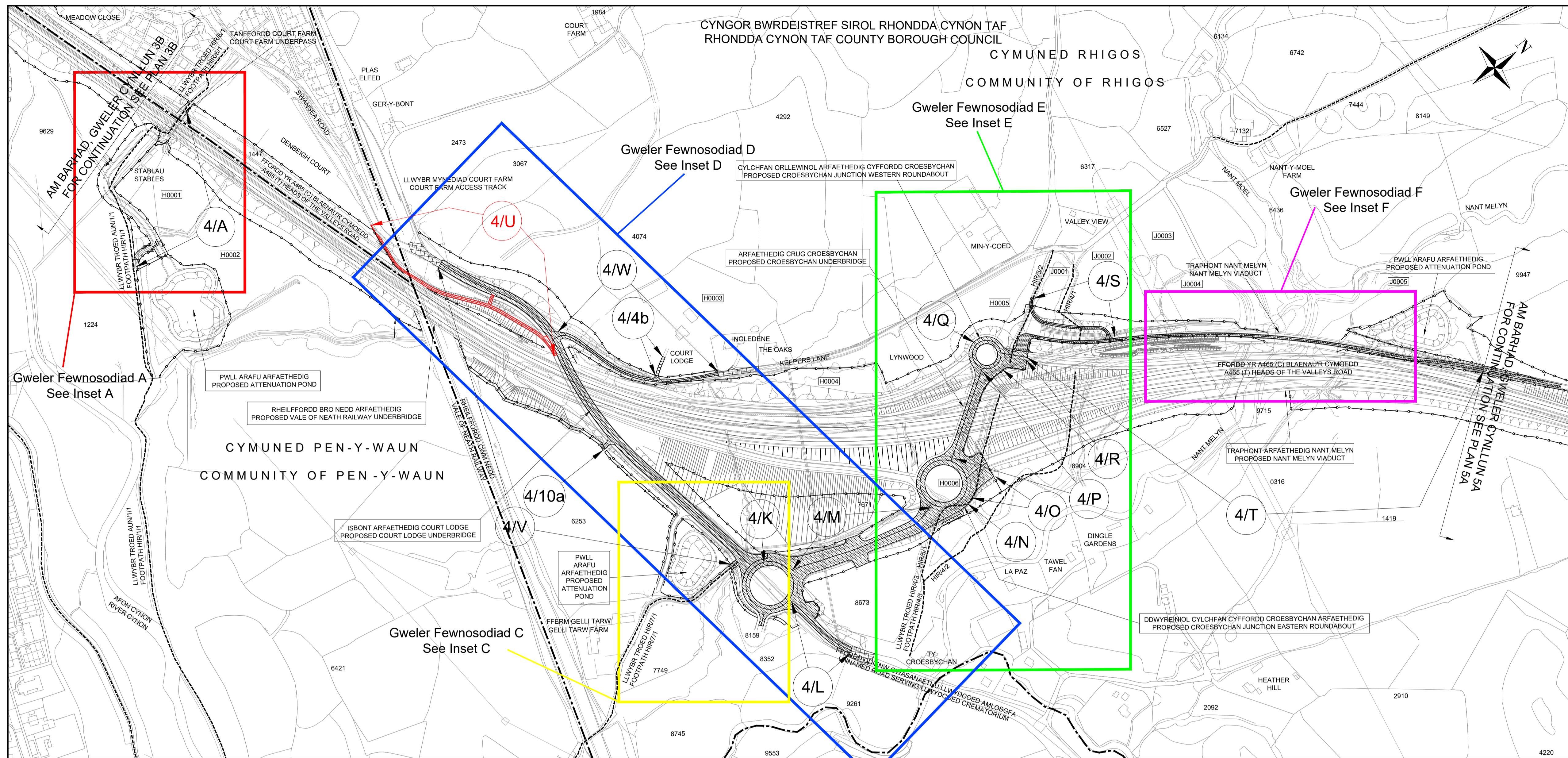
Mewnosodiad D.2 Graddfa 1:1250  
Inset D.2 Scale 1:1250

© Hawlfraint a hawliau cronfa ddatal: Goron 2019.  
Rhif Trwydded yr Arolwg Ordnans 100021874. Lliwodraeth Cymru.  
© Crown Copyright and database right 2019.  
Ordnance Survey 100021874. Welsh Government.

**GORCHYMYN CEFNFFORDD CASTELL-NEDD  
I'R FENNI (YR A465) (DEULI O'R FENNI I  
HIRWAUN A'R FFYRDD YMUNO AC YMADAEL)  
A CHEFNFFORDD MAN I'R DWYRAIN O  
ABERCYNON I FAN I'R DWYRAIN O DDOWLAIS  
(YR A4060) A CHEFNFFORDD CAERDYDD I  
LANCONWY (YR A470) (FFYRDD CYSYLLTU)  
(DOWLAIS TOP I HIRWAUN) (FFYRDD YMYL)  
2019 (AMRYWIO) (Rhif. 2) 20--**

**THE NEATH TO ABERGAVENNY TRUNK ROAD  
(A465) (ABERGAVENNY TO HIRWAUN  
DUALLING AND SLIP ROADS) AND EAST OF  
ABERCYNON TO EAST OF DOWLAIS TRUNK  
ROAD (A4060) AND CARDIFF TO GLAN  
CONWY TRUNK ROAD (A470) (CONNECTING  
ROADS) (DOWLAIS TOP TO HIRWAUN) (SIDE  
ROADS) ORDER 2019 (VARIATION) (No. 2) 20--**

**CYNLLUN SAFLE 3B  
SITE PLAN 3B**



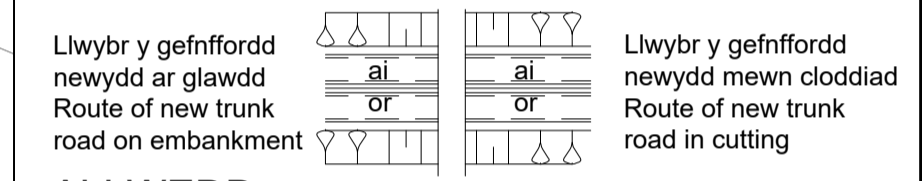
**CYNLLUN O'R LLEOLIAD:  
LOCATION PLAN:**



**NODIADAU ER GWYBODAETH:  
NOTES FOR INFORMATION:**

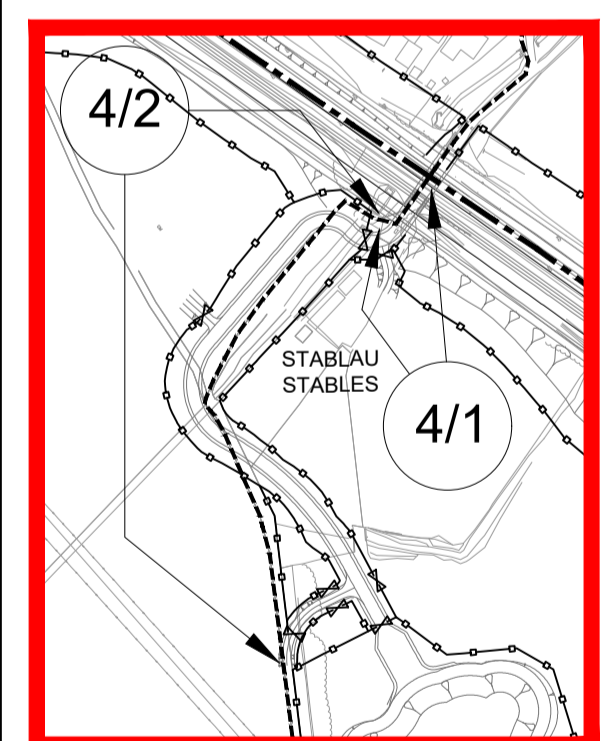
- 0038 Rhif Caeau'r Arolwg Ordnans  
Ordnance Survey Field Numbers
- C0003 Rhifau caeau/tiroedd caeedig penodol i'r cynllun  
Field/Enclosure numbers specific to scheme
- ..... Ffin y Cyngor Sir  
County Council Boundary
- Ffin Parc Cenedlaethol Bannau Brycheiniog  
Brecon Beacons National Park Boundary
- Ffin Cyngor Tref a Chymuned  
Town and Community Council Boundary
- Ffin Tir Comin  
Common Land Boundary
- Ffens Ffin Briffordd  
Highway Boundary Fencing
- Ffens Ffin Heblaw'r Briffordd  
Non-Highway Boundary Fencing
- Hawliau Tramwy Cyhoeddus  
Public Rights of Way

**LLWYBR Y GEFFNFORDD NEWYDD:  
ROUTE OF NEW TRUNK ROAD:**

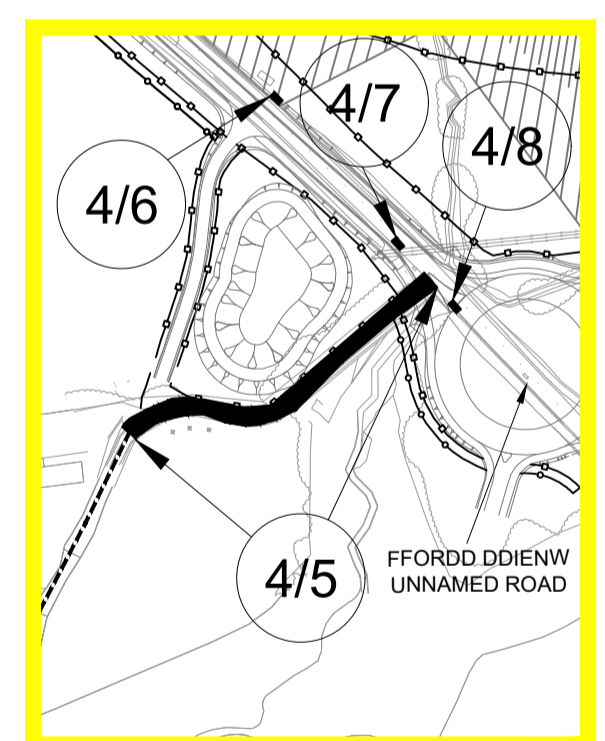


**ALLWEDD:  
KEY:**

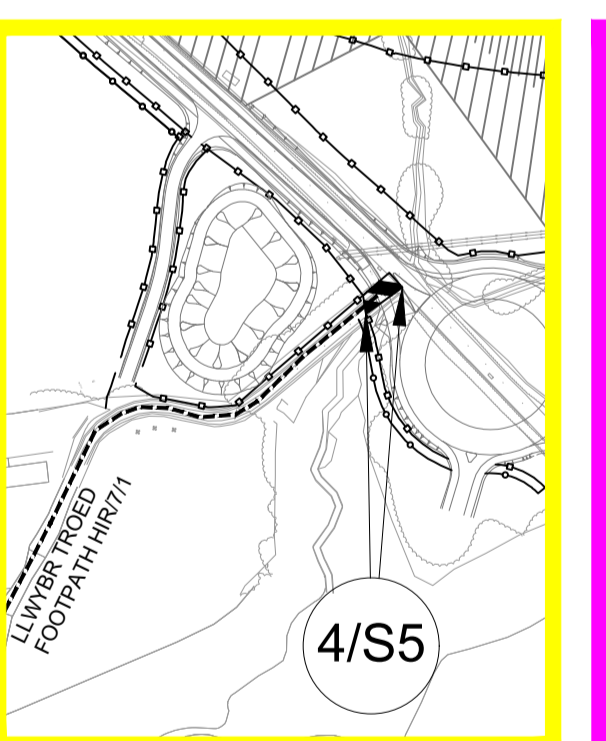
- A465 (T) Y gefnfordd bresenol  
Existing trunk road
- Prifffordd newydd  
New highway



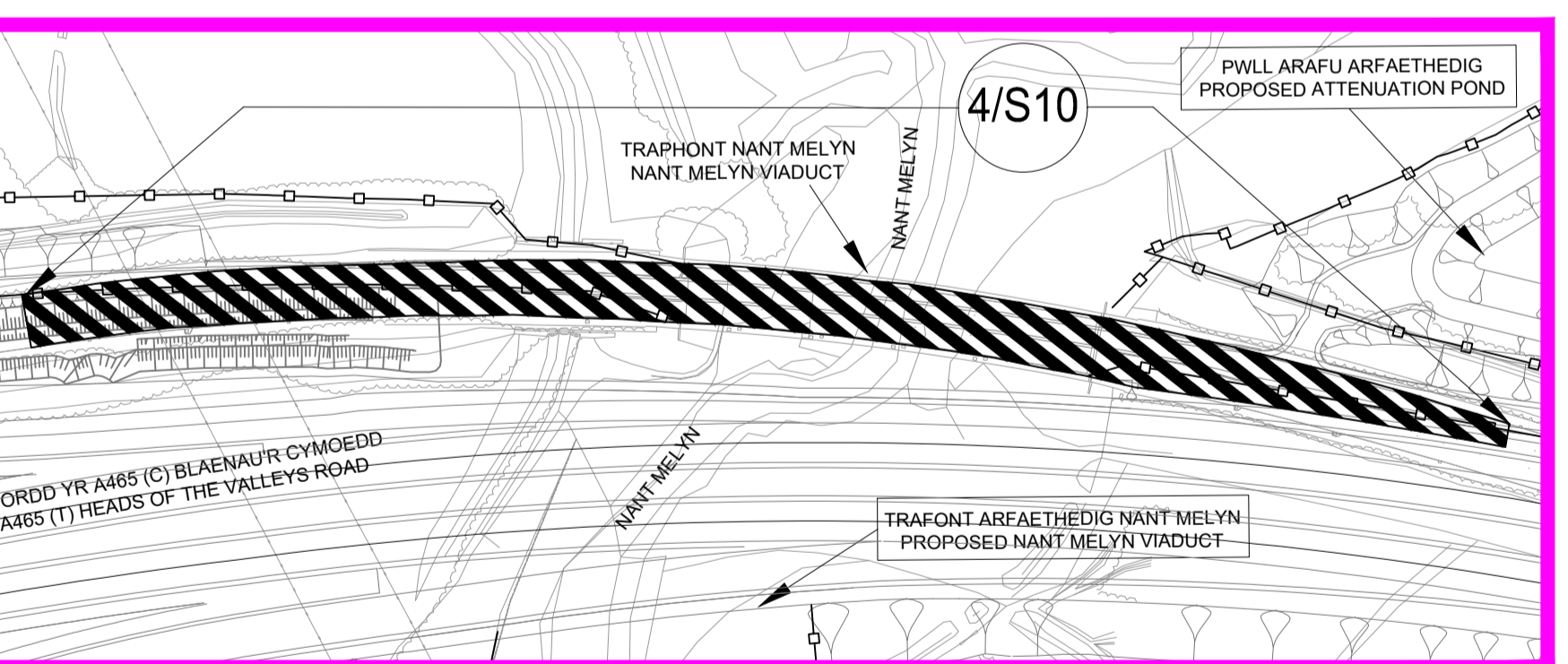
Mewnosiadi A.1 Graddfa 1:2500  
Inset A.1 Scale 1:2500



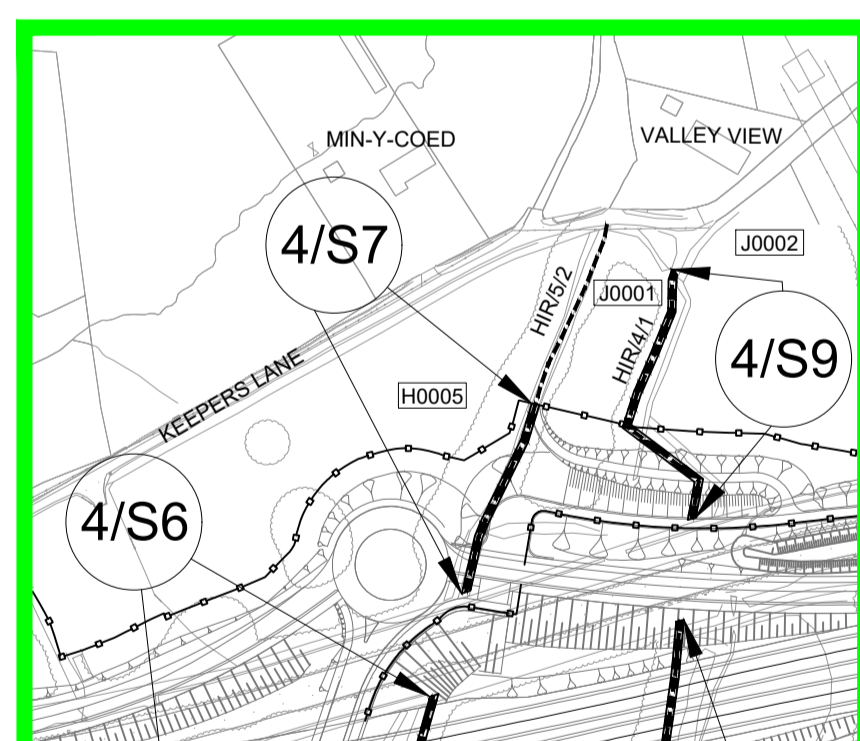
Mewnosiadi C.1 Graddfa 1:2500  
Inset C.1 Scale 1:2500



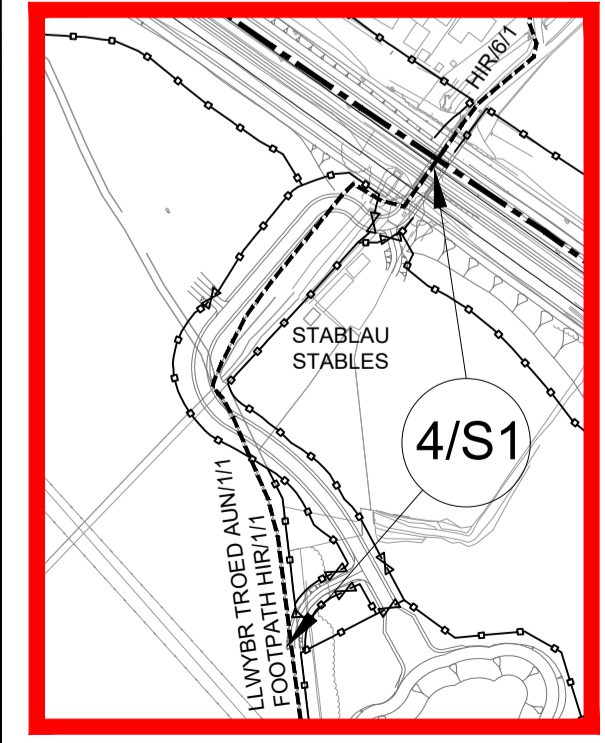
Mewnosiadi C.3 Graddfa 1:2500  
Inset C.3 Scale 1:2500



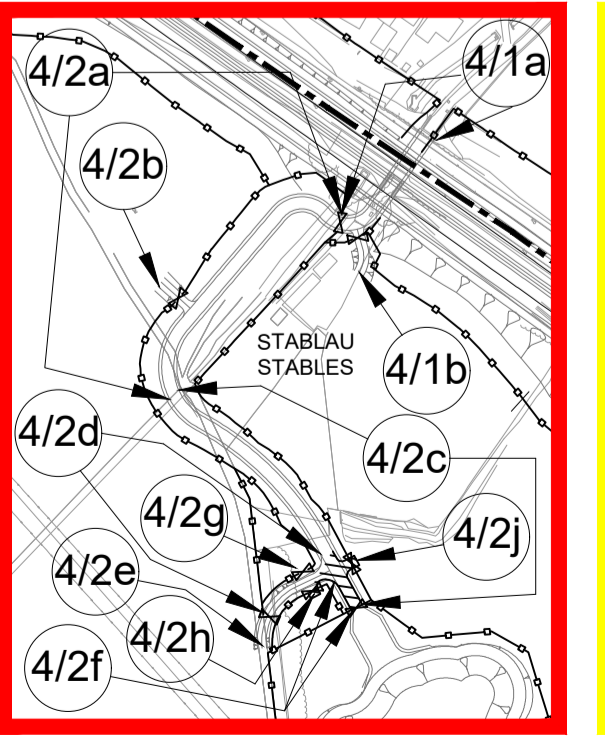
Mewnosiadi F Graddfa 1:1250  
Inset F Scale 1:1250



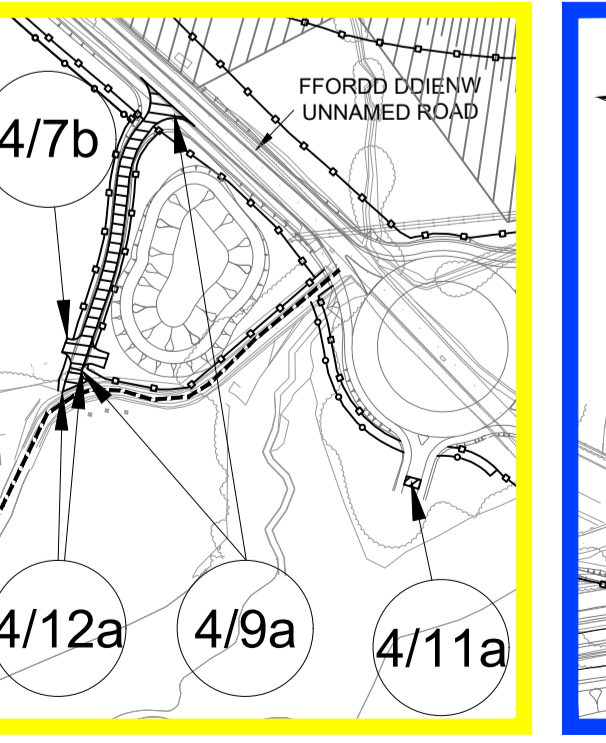
Mewnosiadi E Graddfa 1:2500  
Inset E Scale 1:2500



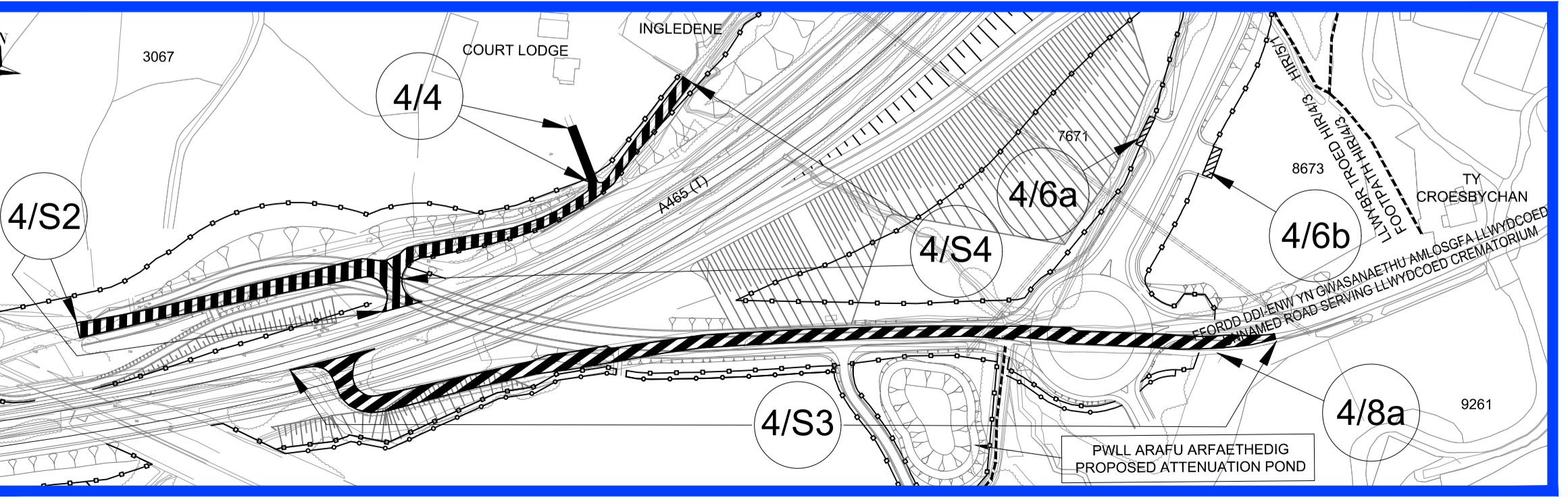
Mewnosiadi A.2 Graddfa 1:2500  
Inset A.2 Scale 1:2500




Mewnosiadi A.3 Graddfa 1:2500  
Inset A.3 Scale 1:2500



Mewnosiadi C.2 Graddfa 1:2500  
Inset C.2 Scale 1:2500



Mewnosiadi D Graddfa 1:2500  
Inset D Scale 1:2500

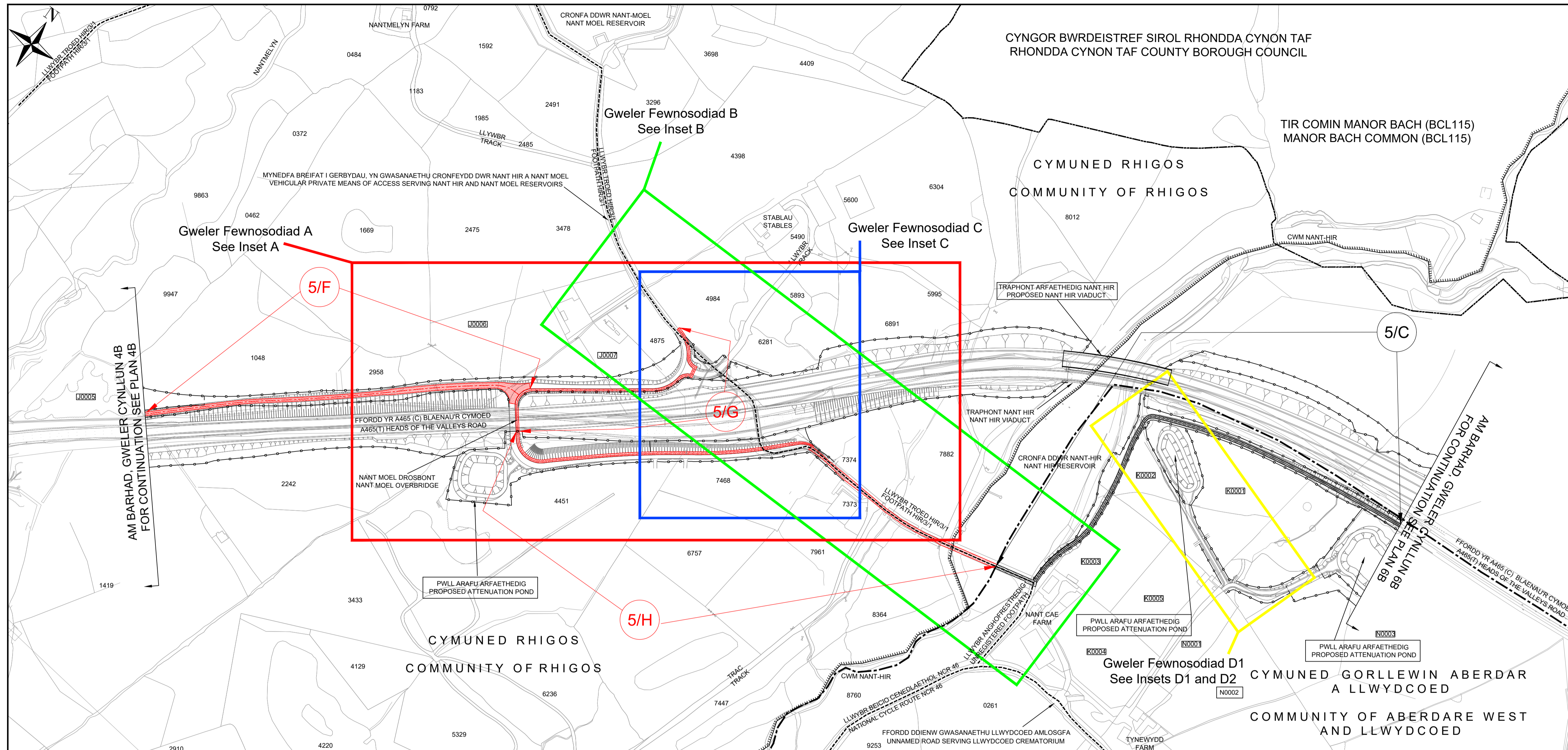


© Hawlfraint a hawliau cronfa ddatal\* Goron 2019.  
Rhif Trwydded yr Arolwg Ordnans 100021874. Lliwodraeth Cymru.  
© Crown Copyright and database right 2019.  
Ordnance Survey 100021874. Welsh Government.

**GORCHYMYN CEFNFFORDD CASTELL-NEDD  
I'R FENNI (YR A465) (DEUOLI O'R FENNI I  
HIRWAUN A'R FFYRDD YMUNO AC YMADAEL)  
A CHEFNFFORDD MAN I'R DWYRAIN O  
ABERCYNON I FAN I'R DWYRAIN O DDOWLAIS  
(YR A4060) A CHEFNFFORDD CAERDYDD I  
LANCONWY (YR A470) (FFYRDD CYSYLLTU)  
(DOWLAIS TOP I HIRWAUN) (FFYRDD YMYL)  
2019 (AMRYWIO) (Rhif. 2) 20--**

**THE NEATH TO ABERGAVENNY TRUNK ROAD  
(A465) (ABERGAVENNY TO HIRWAUN  
DUALLING AND SLIP ROADS) AND EAST OF  
ABERCYNON TO EAST OF DOWLAIS TRUNK  
ROAD (A4060) AND CARDIFF TO GLAN  
CONWY TRUNK ROAD (A470) (CONNECTING  
ROADS) (DOWLAIS TOP TO HIRWAUN) (SIDE  
ROADS) ORDER 2019 (VARIATION) (No. 2) 20--**

**CYNLLUN SAFLE 4B  
SITE PLAN 4B**



**CYNLLUN O'R LLEOLIAD:  
LOCATION PLAN:**



**NODIADAU ER GWYBODAETH:  
NOTES FOR INFORMATION:**

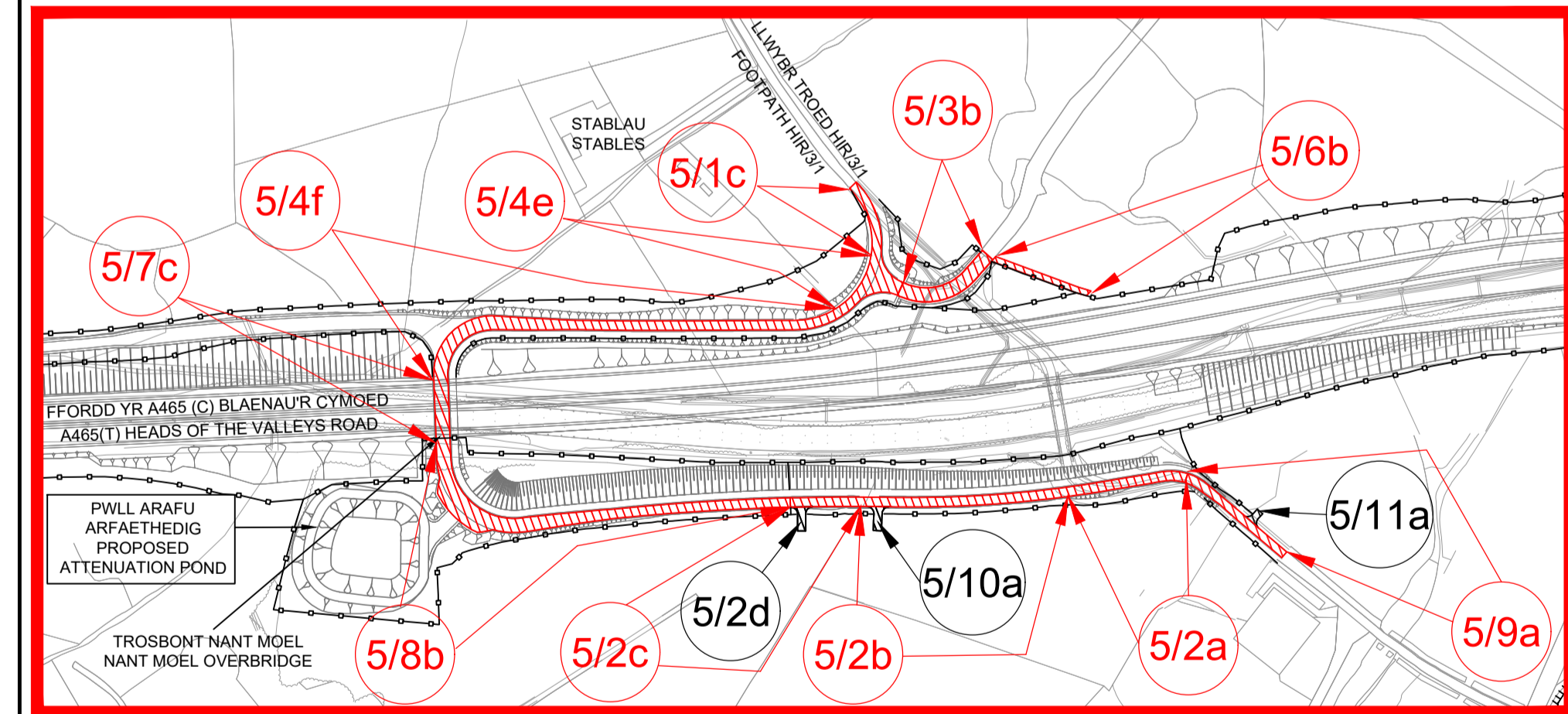
- 0038 Rhif Caeau'r Arolwg Ordnans  
Ordnance Survey Field Numbers
- 00003 Rhifau caeau/tiroedd caeedig penodol i'r cynllun  
Field/Enclosure numbers specific to scheme
- ..... Ffin y Cyngor Sir  
County Council Boundary
- Ffin Parc Cenedlaethol Bannau Brycheiniog  
Brecon Beacons National Park Boundary
- Ffin Cyngor Tref a Chymuned  
Town and Community Council Boundary
- Ffin Tir Comin  
Common Land Boundary
- Ffens Ffin Briffordd  
Highway Boundary Fencing
- Ffens Ffin Heblaw'r Briffordd  
Non-Highway Boundary Fencing
- Hawliau Tramwy Cyhoeddus  
Public Rights of Way

**LLWYBR Y GEFNFFORDD NEWYDD:  
ROUTE OF NEW TRUNK ROAD:**

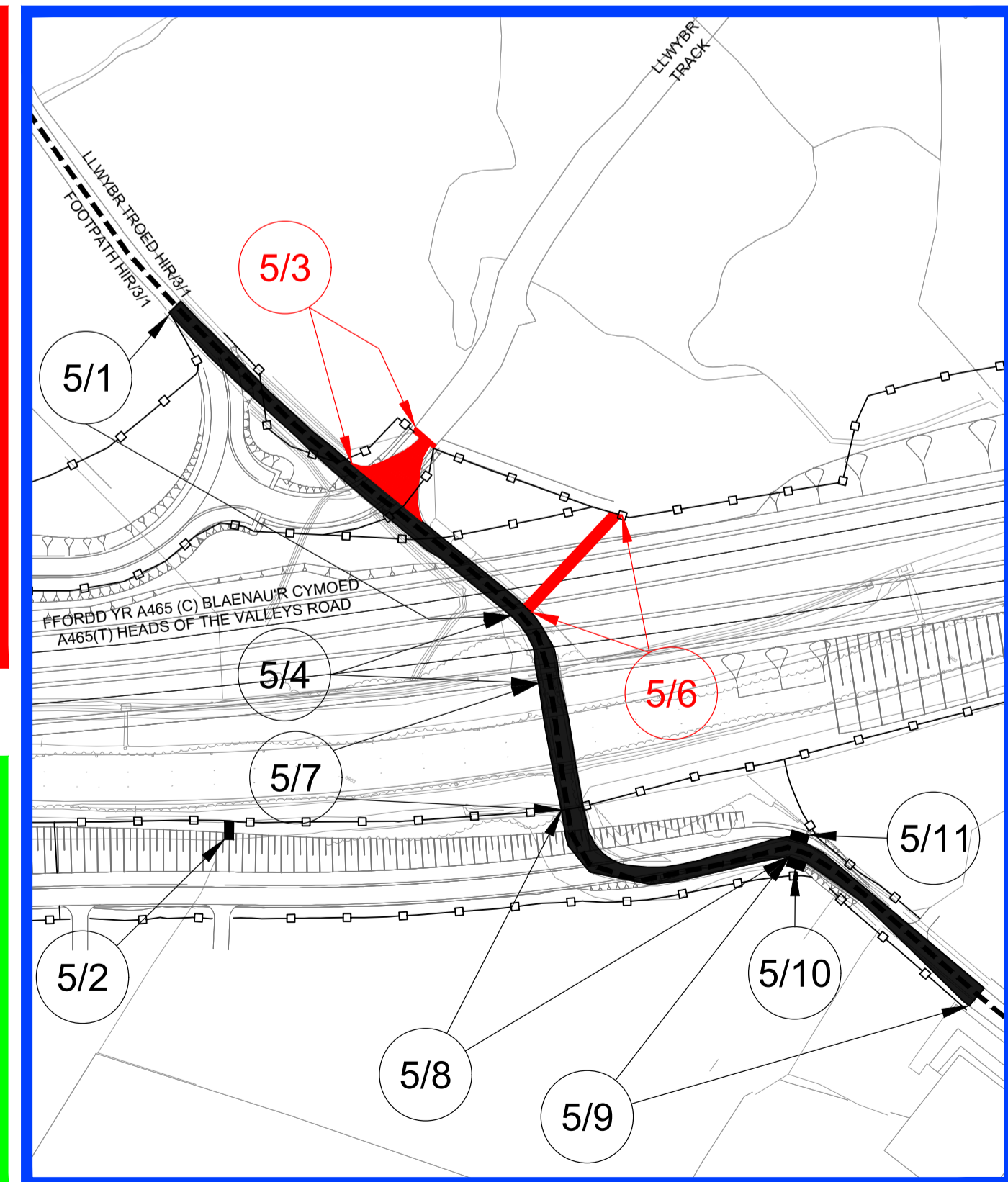
- Llwybr y gefnffordd newydd ar glawdd  
Route of new trunk road on embankment
- Llwybr y gefnffordd newydd mewn cloddiau  
Route of new trunk road in cutting

**ALLWEDD:  
KEY:**

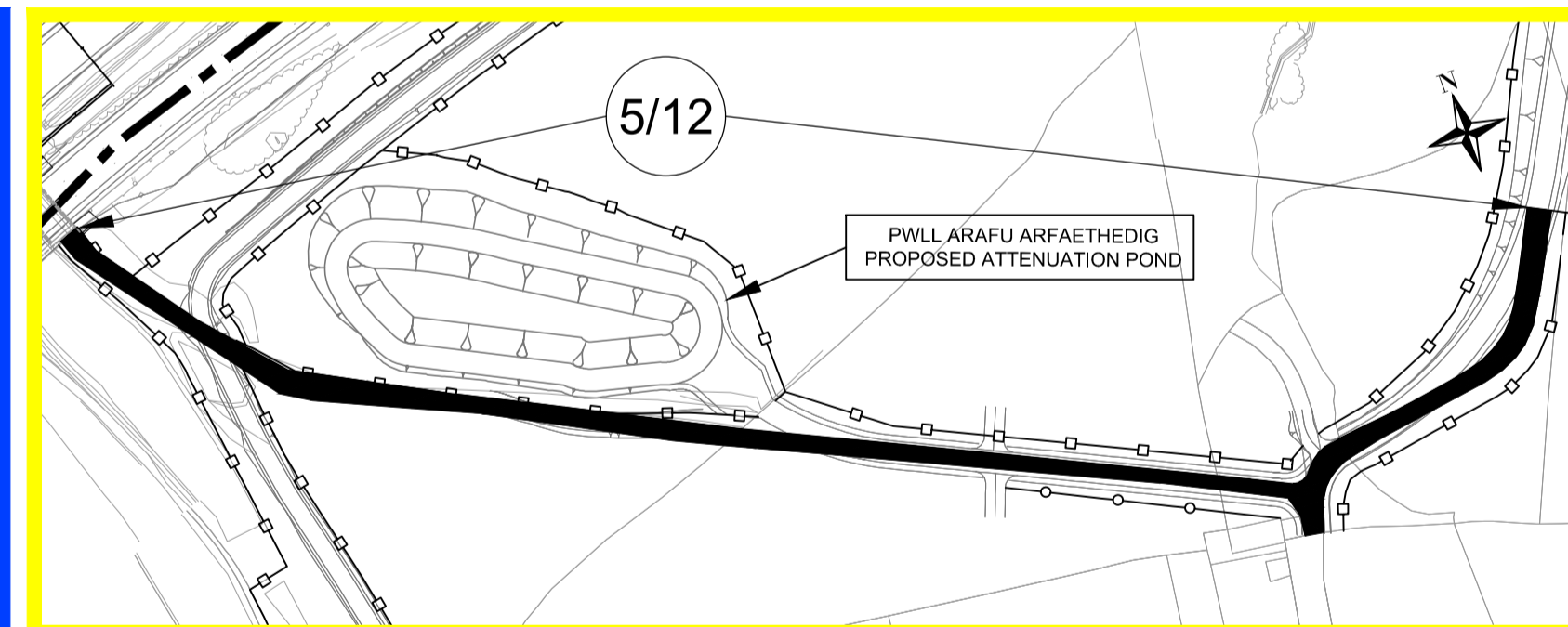
- A465 (T) Y gefnffordd bresenol  
Existing trunk road
- Prifffordd newydd  
New highway
- Mynedfa breifat newydd  
New private means of access
- Mynedfa breifat i'w chau i fyny  
Private means of access to be stopped up



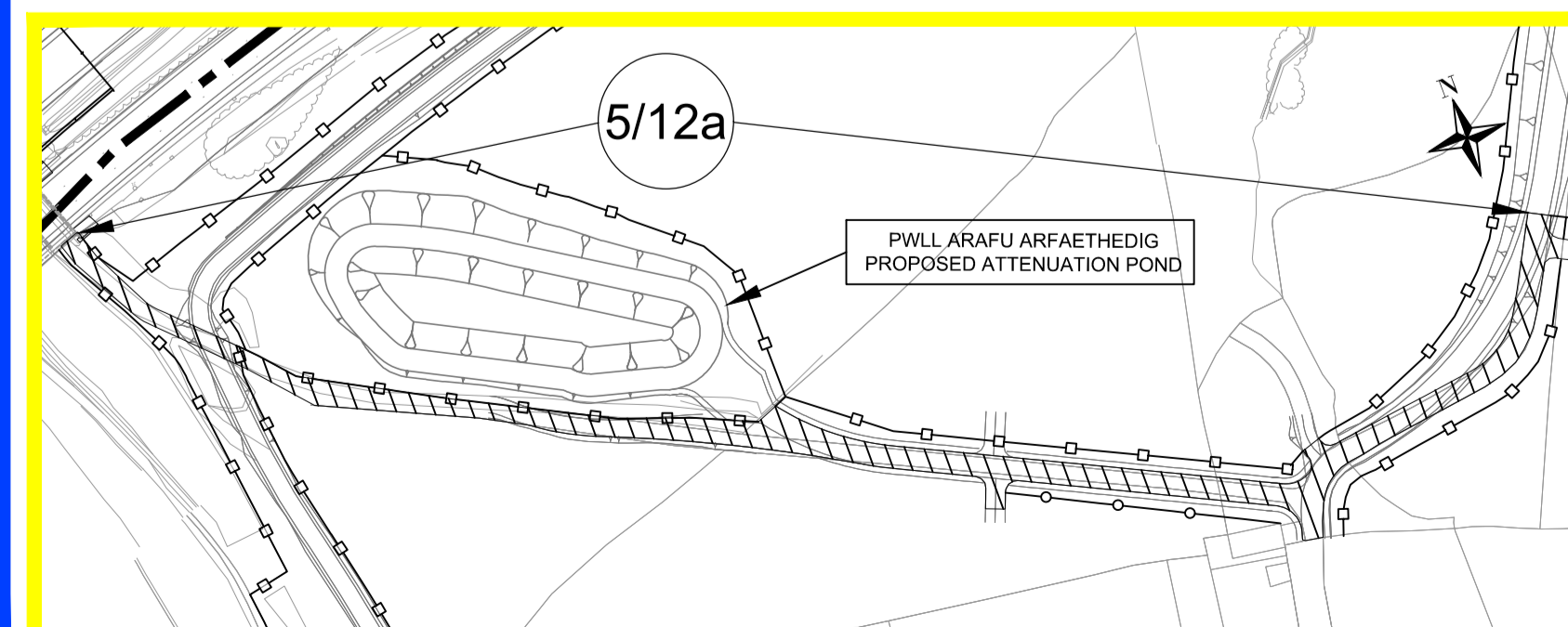
Mewnosodiad A Graddfa 1:2500  
Inset A Scale 1:2500



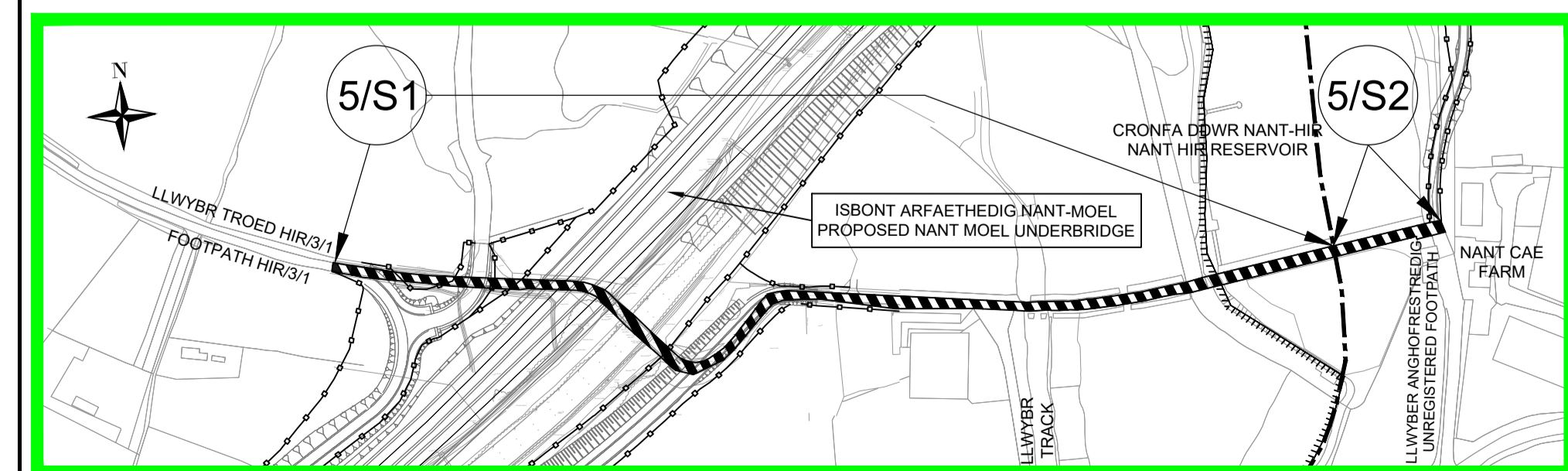
Mewnosodiad C Graddfa 1:1250  
Inset C Scale 1:1250



Mewnosodiad D1 Graddfa 1:1250  
Inset D1 Scale 1:1250

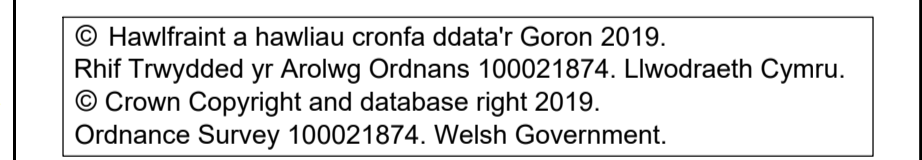


Mewnosodiad D2 Graddfa 1:1250  
Inset D2 Scale 1:1250



Mewnosodiad B Graddfa 1:2500  
Inset B Scale 1:2500

- 5/3a Plot heb ei ddiwyglo  
Unamended Plot
- 5/3a Plot wedi'i ddiwyglo  
Amended Plot



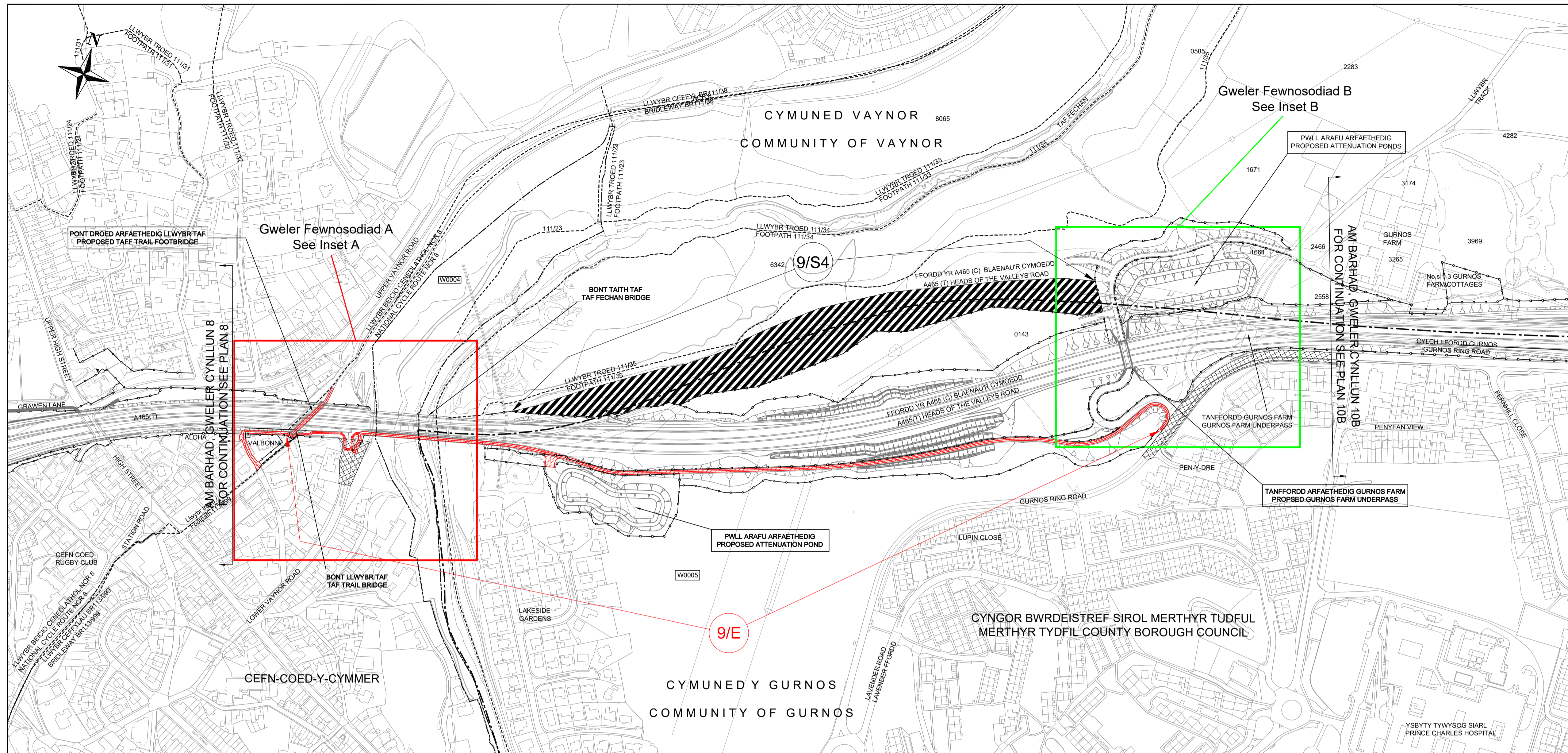
© Hawlfraint a hawliau cronfa ddatol Goron 2019.  
Rhif Trwydded yr Arolwg Ordnans 100021874, Lliwodraeth Cymru.  
© Crown Copyright and database right 2019.  
Ordnance Survey 100021874, Welsh Government.

**GORCHYMYN CEFNFFORDD CASTELL-NEDD I'R FENNI (YR A465) (DEULI O'R FENNI I HIRWAUN A'R FFYRDD YMUNO AC YMADAEL) A CHEFNFFORDD MAN I'R DWYRAIN O ABERCYNON I FAN I'R DWYRAIN O DDOWLAIS (YR A4060) A CHEFNFFORDD CAERDYDD I LANCONWY (YR A470) (FFYRDD CYSYLLTU) (DOWLAIS TOP I HIRWAUN) (FFYRDD YMYL) 2019 (AMRYWIO) (Rhif. 2) 20--**

**THE NEATH TO ABERGAVENNY TRUNK ROAD (A465) (ABERGAVENNY TO HIRWAUN DUALLING AND SLIP ROADS) AND EAST OF ABERCYNON TO EAST OF DOWLAIS TRUNK ROAD (A4060) AND CARDIFF TO GLAN CONWY TRUNK ROAD (A470) (CONNECTING ROADS) (DOWLAIS TOP TO HIRWAUN) (SIDE ROADS) ORDER 2019 (VARIATION) (No. 2) 20--**

**CYNLLUN SAFLE 5A  
SITE PLAN 5A**





**CYNLLUN O'R LLEOLIAD:  
LOCATION PLAN:**



**NODIADAU ER GWYBODAETH:  
NOTES FOR INFORMATION:**

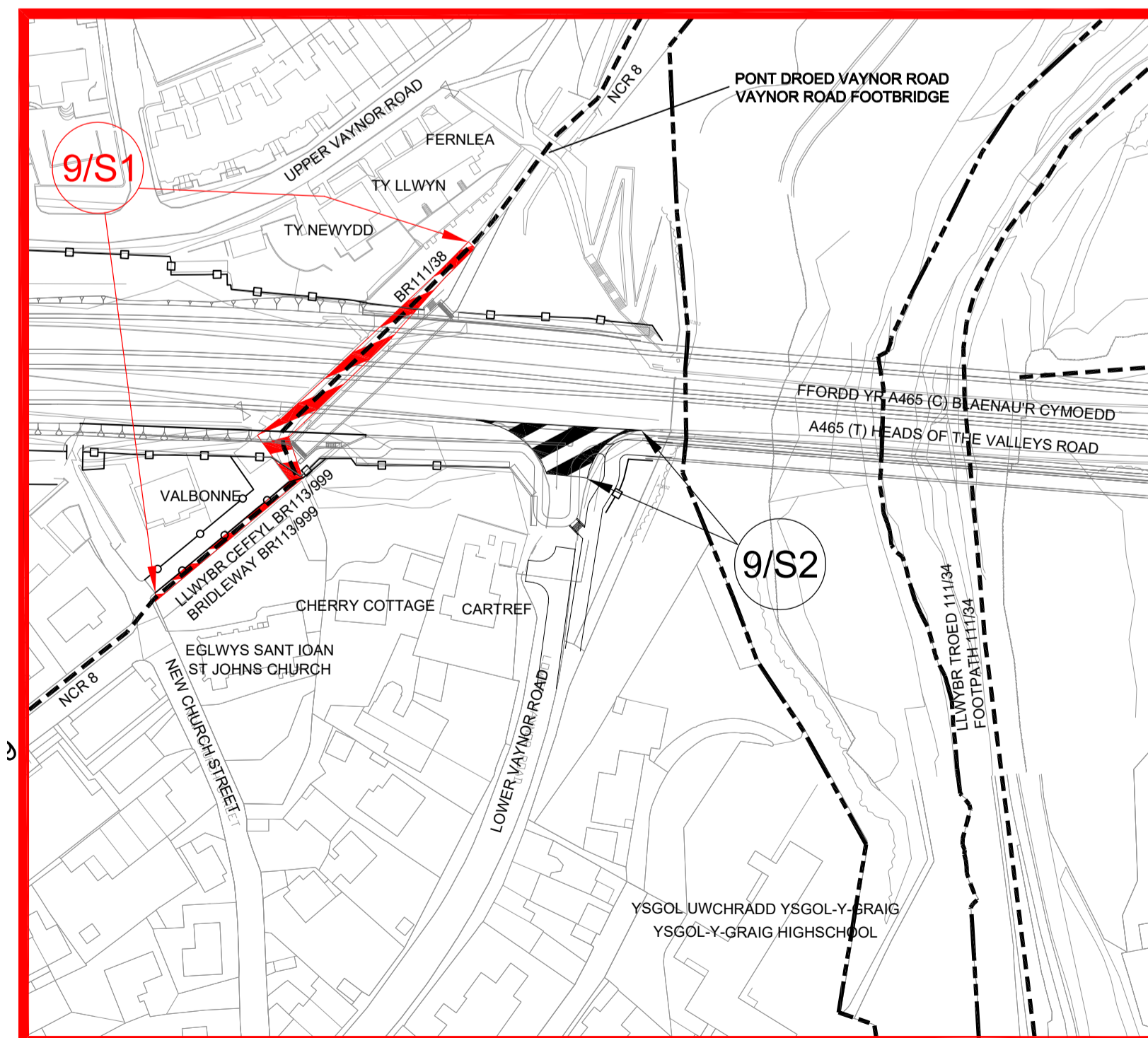
- 0038 Rhif Caeau'r Arolwg Ordnans  
Ordnance Survey Field Numbers
- C0003 Rhifau caeau/tiroedd caeedig penodol i'r cynllun  
Field/Enclosure numbers specific to scheme
- Ffin y Cyngor Sir  
County Council Boundary
- Ffin Parc Cenedlaethol Bannau Brycheiniog  
Brecon Beacons National Park Boundary
- Ffin Cyngor Tref a Chymuned  
Town and Community Council Boundary
- Ffin Tir Comin  
Common Land Boundary
- Ffens Ffin Briffordd  
Highway Boundary Fencing
- Ffens Ffin Heblaw'r Briffordd  
Non-Highway Boundary Fencing
- Hawliau Tramwy Cyhoeddus  
Public Rights of Way

**LLWYBR Y GEFNFFORDD NEWYDD:  
ROUTE OF NEW TRUNK ROAD:**

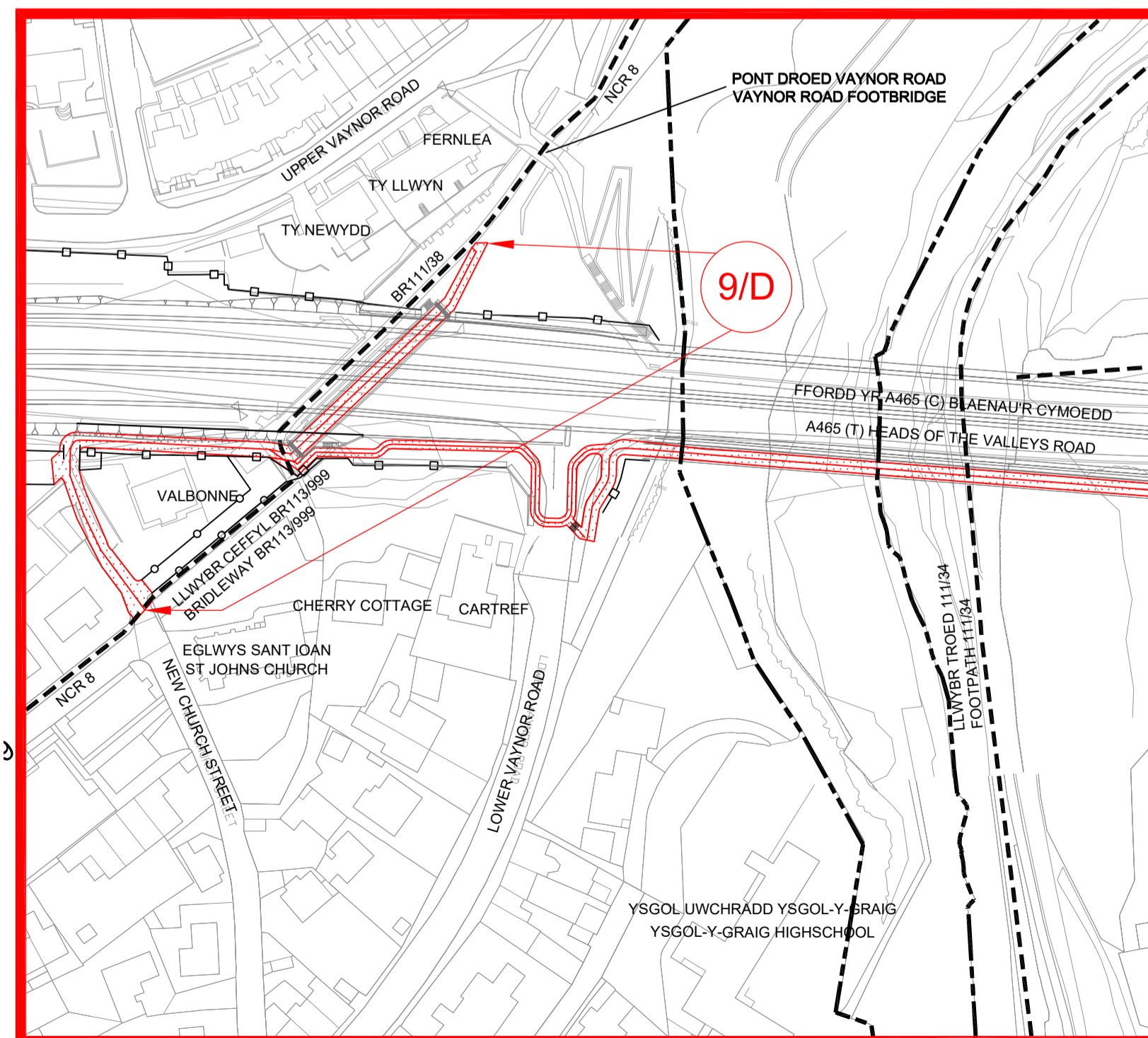
- LLwybr y gefnffordd newydd ar glawdd  
Route of new trunk road on embankment
- LLwybr y gefnffordd newydd mewn cloddiau  
Route of new trunk road in cutting

**ALLWEDD:  
KEY:**

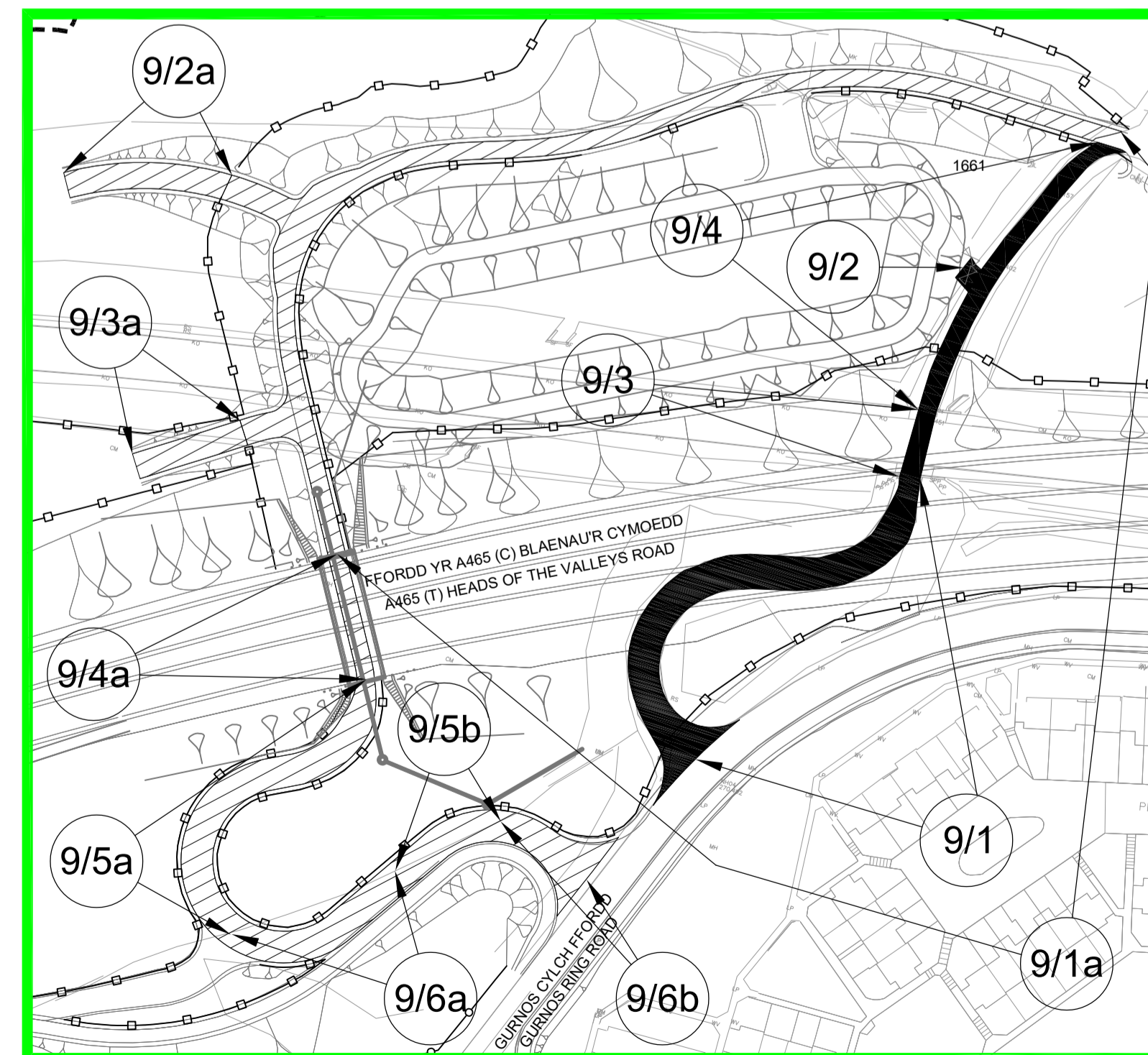
- A465 (T) Y gefnffordd bresennol  
Existing trunk road
- Priffordd newydd  
New highway
- Priffordd yn cael ei chau  
Highway to be stopped up



Mewnosodiad A.1 Graddfa 1:1250  
Inset A.1 Scale 1:1250



Mewnosodiad A.2 Graddfa 1:1250  
Inset A.2 Scale 1:1250



Mewnosodiad B Graddfa 1:1250  
Inset B Scale 1:1250

- 9/2a Plot heb ei ddiwygio  
Unamended Plot
- 9/2a Plot wedi'i ddiwygio  
Amended Plot

0 50 100 150 200  
Graddfa/Scale 1:2500 Metrau/Metres

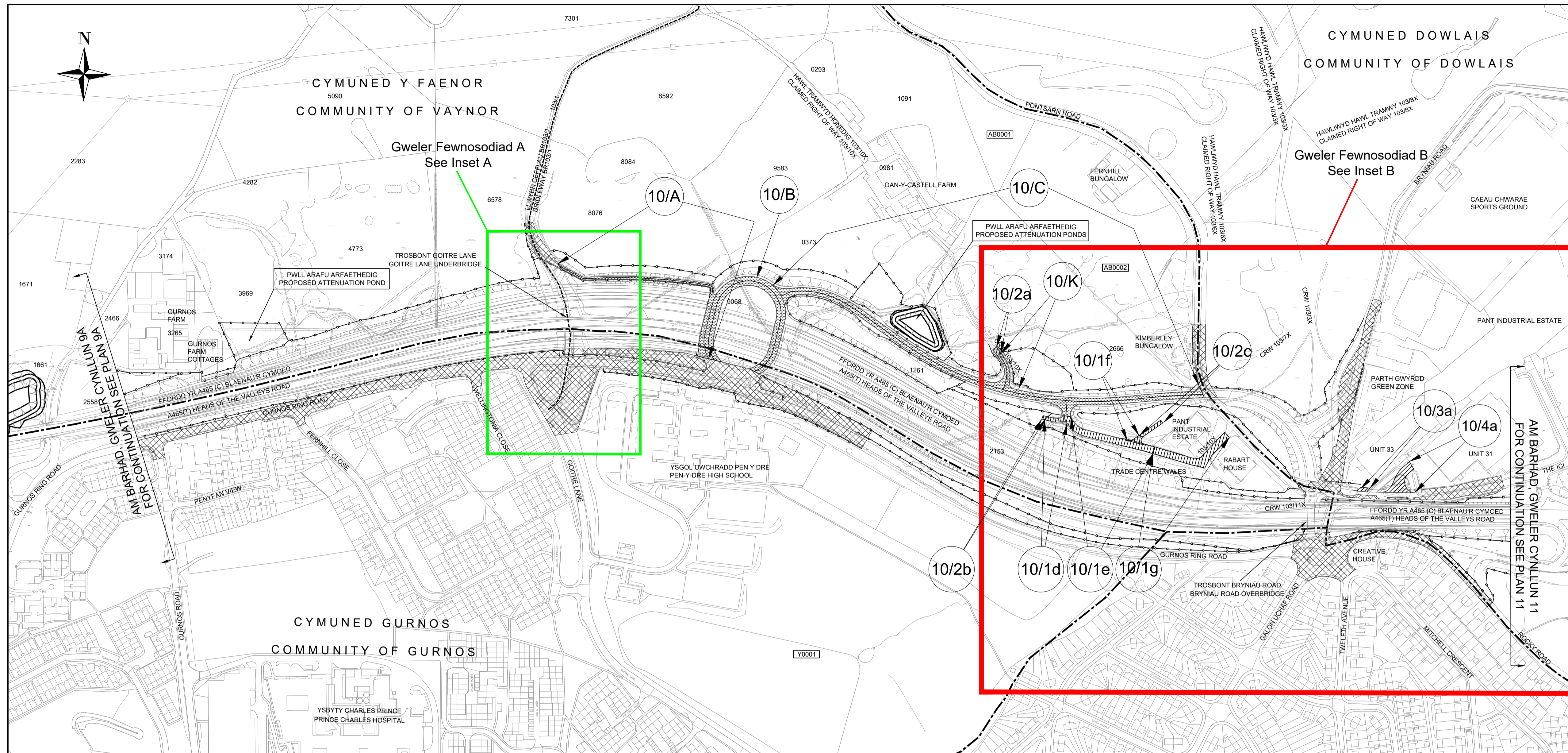
0 25 50 75 100  
Graddfa/Scale 1:1250 Metrau/Metres

© Hawlfraint a hawliau cronfa ddata'r Goron 2019.  
Rhif Trwydded yr Arolwg Ordnans 100021874. Llwodraeth Cymru.  
© Crown Copyright and database right 2019.  
Ordnance Survey 100021874. Welsh Government.

**GORCHYMYN CEFNFFORDD CASTELL-NEDD  
I'R FENNI (YR A465) (DEUOLI O'R FENNI I  
HIRWAUN A'R FFYRDD YMUNO AC YMADAEL)  
A CHEFNFFORDD MAN I'R DWYRAIN O  
ABERCYNON I FAN I'R DWYRAIN O DDOWLAIS  
(YR A4060) A CHEFNFFORDD CAERDYDD I  
LANCONWY (YR A470) (FFYRDD CYSYLLTU)  
(DOWLAIS TOP I HIRWAUN) (FFYRDD YMYL)  
2019 (AMRYWIO) (Rhif. 2) 20--**

**THE NEATH TO ABERGAVENNY TRUNK ROAD  
(A465) (ABERGAVENNY TO HIRWAUN  
DUALLING AND SLIP ROADS) AND EAST OF  
ABERCYNON TO EAST OF DOWLAIS TRUNK  
ROAD (A4060) AND CARDIFF TO GLAN  
CONWY TRUNK ROAD (A470) (CONNECTING  
ROADS) (DOWLAIS TOP TO HIRWAUN) (SIDE  
ROADS) ORDER 2019 (VARIATION) (No. 2) 20--**

**CYNLLUN SAFLE 9A  
SITE PLAN 9A**



**CYNLLUN O'R LLEOLIAD:  
LOCATION PLAN:**



**NODIADAU ER GWYBODAETH:  
NOTES FOR INFORMATION:**

- 0038 Rhif Caeau'r Arolwg Ordnans  
County Council Numbers
- C0003 Rhifau caeau/tiroedd caeedig penodol i'r cynllun  
Field/Enclosure numbers specific to scheme
- ..... Ffin y Cyngor Sir  
County Council Boundary
- Ffin Parc Cenedlaethol Bannau Brycheiniog  
Brecon Beacons National Park Boundary
- Ffin Cyngror Tref a Chymuned  
Town and Community Council Boundary
- Ffin Tir Comin  
Common Land Boundary
- Ffens Ffin Briffordd  
Highway Boundary Fencing
- Ffens Ffin Heblaw'r Briffordd  
Non-Highway Boundary Fencing
- Hawliau Tramwy Cyhoeddus  
Public Rights of Way

**LLWYBR Y GEFFNFFORDD NEWYDD:  
ROUTE OF NEW TRUNK ROAD:**

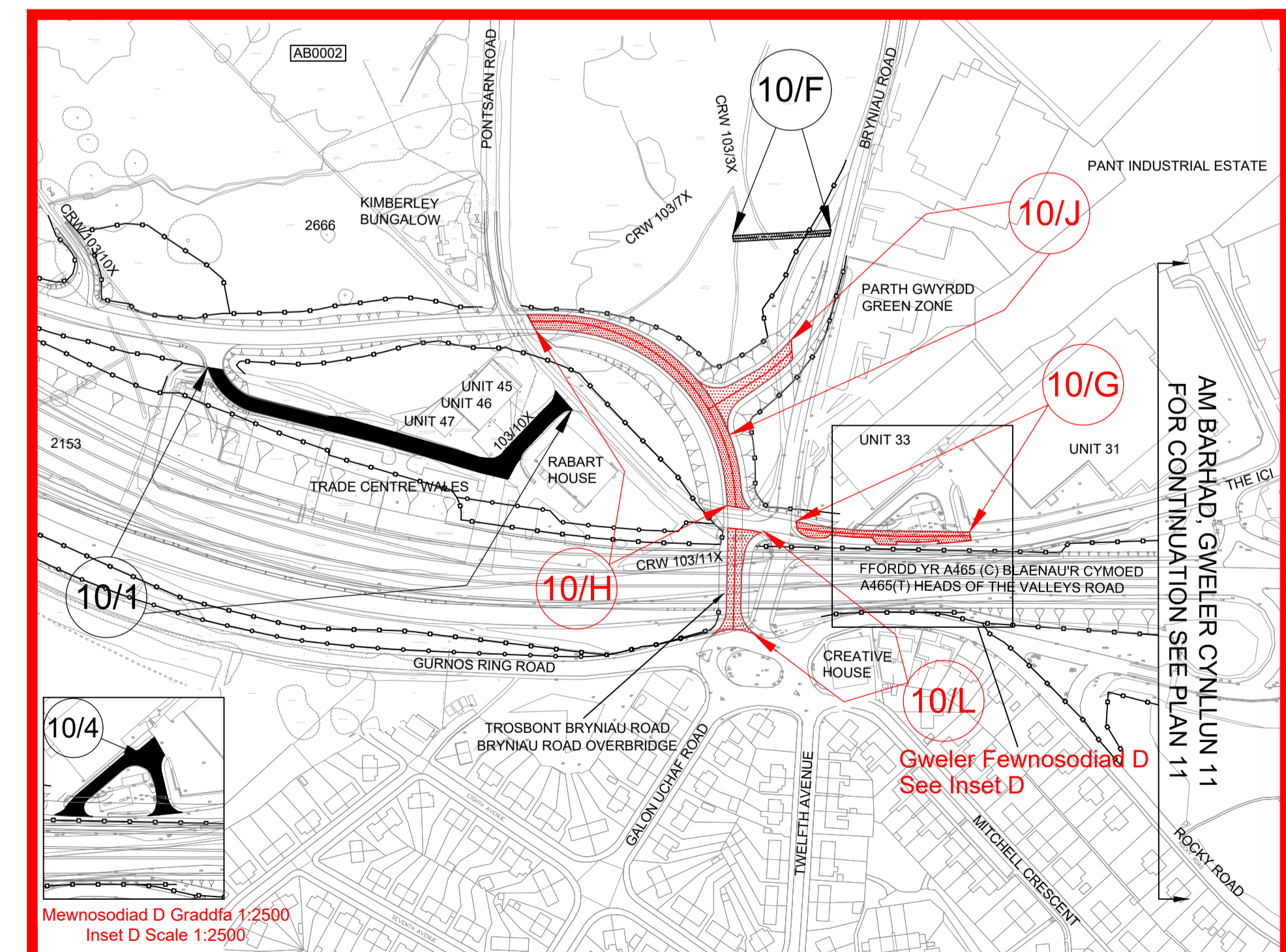
- Llwybr y gefnffordd newydd ar glawdd  
Route of new trunk road on embankment
- Llwybr y gefnffordd newydd mewn cloddiau  
Route of new trunk road in cutting

**ALLWEDD:  
KEY:**

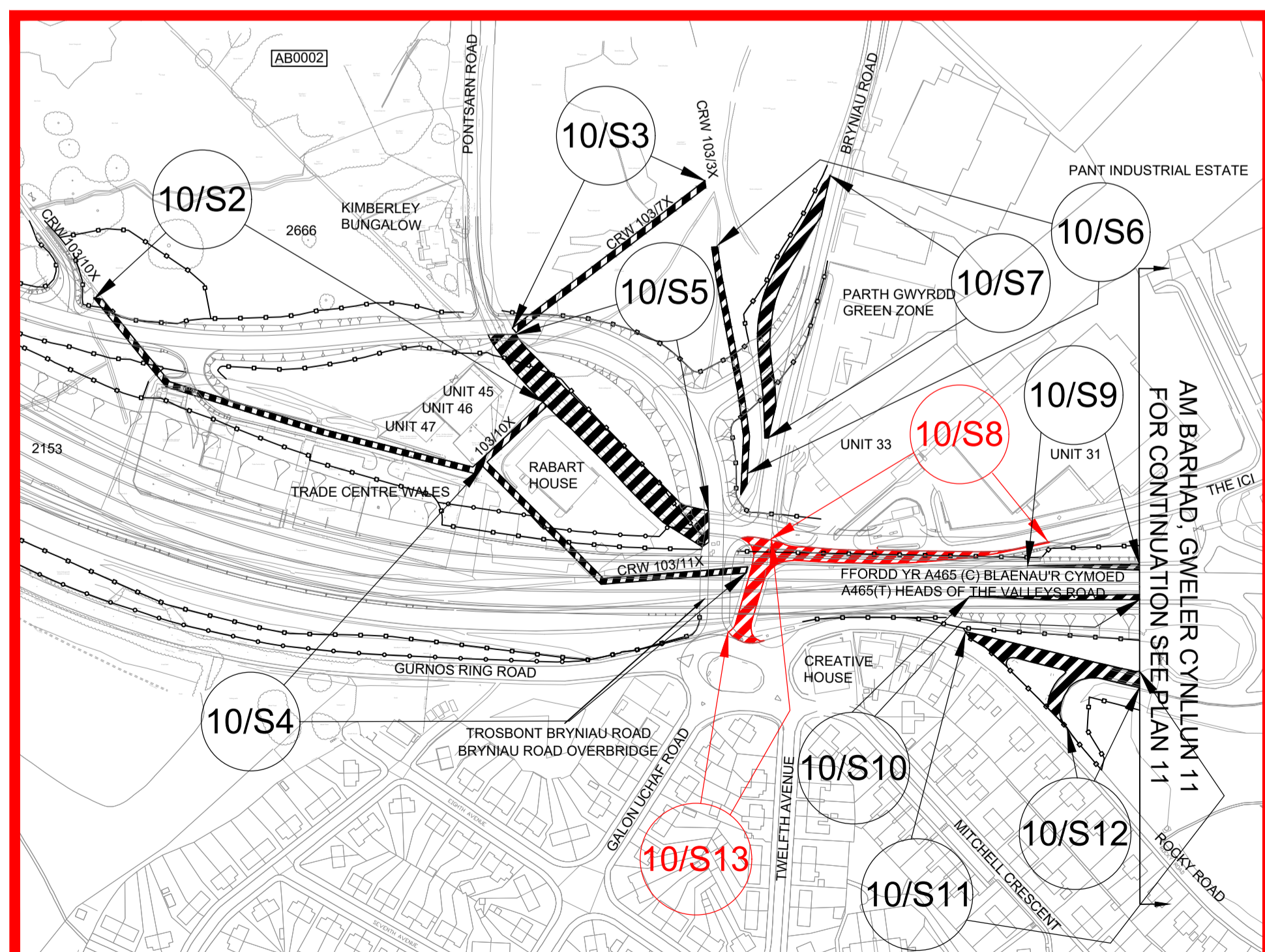
- A465 (T) Y gefnffordd bresenol  
Existing trunk road
- Priffordd newydd  
New highway
- Priffordd yn cael ei chau  
Highway to be stopped up



Mewnosodiad A Graddfa 1:1250  
Inset A Scale 1:1250



Mewnosodiad B Graddfa 1:2500  
Inset B Scale 1:2500



Mewnosodiad C Graddfa 1:2500  
Inset C Scale 1:2500

- 10/2a Plot heb ei ddiwyglo  
Unamended Plot
- 10/2a Plot wedi'i ddiwyglo  
Amended Plot

0 50 100 150 200  
Graddfa/Scale 1:2500 Metrau/Metres

0 25 50 75 100  
Graddfa/Scale 1:1250 Metrau/Metres

© Hawlfraint a hawliau cronfa ddata: Goron 2019.  
Rhif Trwydded yr Arolwg Ordnans 100021874, Lliwodraeth Cymru.  
© Crown Copyright and database right 2019.  
Ordnance Survey 100021874, Welsh Government.

**GORCHYMYN CEFNFFORDD CASTELL-NEDD  
I'R FENNI (YR A465) (DEULI O'R FENNI I  
HIRWAUN A'R FFYRDD YMUNO AC YMADAEL)  
A CHEFNFFORDD MAN I'R DWYRAIN O  
ABERCYNON I FAN I'R DWYRAIN O DDOWLAIS  
(YR A4060) A CHEFNFFORDD CAERDYDD I  
LANCONWY (YR A470) (FFYRDD CYSYLLTU)  
(DOWLAIS TOP I HIRWAUN) (FFYRDD YMYL)  
2019 (AMRYWIO) (Rhif. 2) 20--**

**THE NEATH TO ABERGAVENNY TRUNK ROAD  
(A465) (ABERGAVENNY TO HIRWAUN  
DUALLING AND SLIP ROADS) AND EAST OF  
ABERCYNON TO EAST OF DOWLAIS TRUNK  
ROAD (A4060) AND CARDIFF TO GLAN  
CONWY TRUNK ROAD (A470) (CONNECTING  
ROADS) (DOWLAIS TOP TO HIRWAUN) (SIDE  
ROADS) ORDER 2019 (VARIATION) (No. 2) 20--**

**CYNLLUN SAFLE 10B  
SITE PLAN 10B**