

GORCHYMYN CEFNFFORDD CASTELL-NEDD I'R FENNI (YR A465) (DEUOLI O'R FENNI I HIRWAUN A'R FFYRDD YMUNO AC YMADAEL) A CHEFNFFORDD MAN I'R DWYRAIN O ABERCYNON I FAN I'R DWYRAIN O DDOWLAIS (YR A4060) A CEFNFFORDDCAERDYDD I LANCONWY (YR A470) (FFYRDDCYSYLLTU) (DOWLAIS TOP I HIRWAUN) (FFYRDD MYL) 2019 (AMRYWIO) (RHIF. 2) 20--

Dydy'r cynlluniau yma ddim yn dangos lled na manylion lluniadol

GRADDFAR CYNLLUN ALLWEDDOL 1:10,000
GRADDFAR CYNLLUN SAFLE 1:2500, 1:1250, 1:1000 & 1:500

UNEDAU O HYD:
1 MEDR = ODDEUTU 1.094 LLATH
1 CILOMEDR = ODDETU 0.621 MILLTIR

THE NEATH TO ABERGAVENNY TRUNK ROAD (A465) (ABERGAVENNY TO HIRWAUN DUALLING AND SLIP ROADS) AND EAST OF ABERCYNON TO EAST OF DOWLAIS TRUNK ROAD (A4060) AND CARDIFF TO GLAN CONWY TRUNK ROAD (A470) (CONNECTING ROADS) (DOWLAIS TOP TO HIRWAUN) (SIDE ROADS) ORDER 2019 (VARIATION) (No. 2) 20--

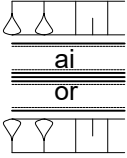
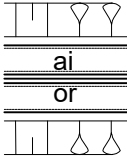
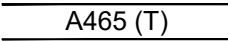





These plans do not show widths or constructional details

KEY PLAN SCALE 1:10,000
SITE PLAN SCALE 1:2500, 1:1250, 1:1000 & 1:500

UNIT OF LENGTH:
1 METRE = 1.094 YARDS APPROX
1 KILOMETRE = 0.621 MILES APPROX

ALLWEDD

KEY

Llwybr y gefnffordd newydd mewn cloddiaid		Route of new trunk road on embankment
Llwybr y gefnffordd newydd ar glawdd		Route of new trunk road in cutting
Y gefnffordd bresenol		Existing trunk road
Priffordd newydd		New highway
Priffordd i'w gwella		Highway to be improved
Priffordd yn cael ei chau		Highway to be stopped up
Mynedfa breifat newydd		New private means of access
Mynedfa breifat i'w chau i fyny		Private means of access to be stopped up

Cofrestrriad Cynlluniau
Plans Registry

Rhif. HA14/1 WG25
No.

Dyddiad: 22ain Mehefin 2020

Date: 22nd June 2020

Arwyddyd ar ran Gweinidogion Cymru
Signed on behalf of the Welsh Ministers

Ar yr/ On the _____

Arweinydd Tim Busnes
Llywodraeth Cymru

Business Team Leader
Welsh Government