



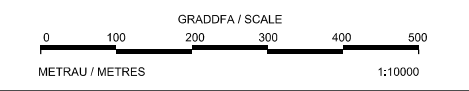


- ALLWEDD KEY**
-  Ffin Cyngor Tref a Chymuned
 -  Town and Community Council Boundary
 -  Y gefnffordd presennol
 -  A40 Existing trunk road



GORCHYMYN CEFNFFORDD LLUNDAI I ABERGWAUN (YR A40) (GWELLIANT LLANDEWI FELFFRE I BENLEWIN) (FFYRDD YMYL) 2021
 THE LONDON TO FISHGUARD TRUNK ROAD (A40) (LLANDEWI VELFREY TO PENBLEWIN IMPROVEMENT) (SIDE ROADS) ORDER 2021

**CYNLLUN ALLWEDDOL
 KEY PLAN
 DRAFT SRO**

© Crown Copyright and database right 2017. Ordnance Survey 100021874. Welsh Government.
 © Hawfrainc a hawliau cronfa ddatay Goron 2017. Rhif Trwydded yr Arolwg Ordnans 100021874.