

**GORCHYMYN CEFNFFORDD LLUNDAIN I  
ABERGWAUN (YR A40) (GWELLIANT PENBLEWIN  
I REDSTONE CROSS) (FFYRDD YMYL) 2021**

Nid yw'r cynlluniau yma yn dangos lled na  
manylion lluniadol

GRADDFA'R CYNLLUN ALLWEDDOL 1:10,000  
GRADDFA'R CYNLLUN SAFLE 1:2,500

UNEDAU HYD:  
1 MEDR = ODDEUTU 1.094 LLATH  
1 CILOMEDR = ODDEUTU 0.621 MILLTIR

**THE LONDON TO FISHGUARD TRUNK ROAD  
(A40) (PENBLEWIN TO REDSTONE CROSS  
IMPROVEMENT) (SIDE ROADS) ORDER 2021**

These plans do not show widths or constructional  
details

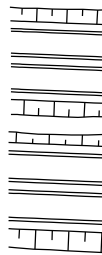
KEY PLAN SCALE 1:10,000  
SITE PLAN SCALE 1:2,500

UNITS OF LENGTH  
1 METRE = 1.094 YARDS APPROX  
1 KILOMETRE = 0.621 MILES APPROX

**ALLWEDD**

Llwybr y gefnffordd  
newydd mewn cloddiaid

Llwybr y gefnffordd  
newydd ar arglawdd



**KEY**

Route of new trunk  
road in cutting

Route of new trunk  
road on embankment

Y gefnffordd presennol



Existing trunk road

Priffordd newydd



New highway

Priffordd i'w gwella




Highway to be improved

Priffordd i'w chau



Highway to be stopped up

Mynedfa breifat newydd



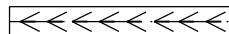
New private means of access

Mynedfa breifat i'w chau



Private means of access to be stopped up

Priffordd dros dro



Temporary Highway

© Hawlfraint a hawliau cronfa ddata'r Goron 2017. Yr  
Arolwg Ordnans 100021874. Llywodraeth Cymru

© Crown Copyright and database right 2017. Ordnance  
Survey 100021874. Welsh Government.

Cofrestrriad Cynlluniau  
Plans Registry

Rhif. HA14/1 WG24  
No. HA14/1 WG24

Dyddiad: 27 Mai 2020  
Date: 27 May 2020

Llofnodwyd ar ran Gweinidogion Cymru  
Signed on behalf of the Welsh Ministers

Ar yr / On the 24 Mawrth 2021 / 24 March 2021

*N Hunter*

N HUNTER  
Arweinydd y Tîm Busnes  
Llywodraeth Cymru

*N Hunter*

N HUNTER  
Business Team Leader  
Welsh Government