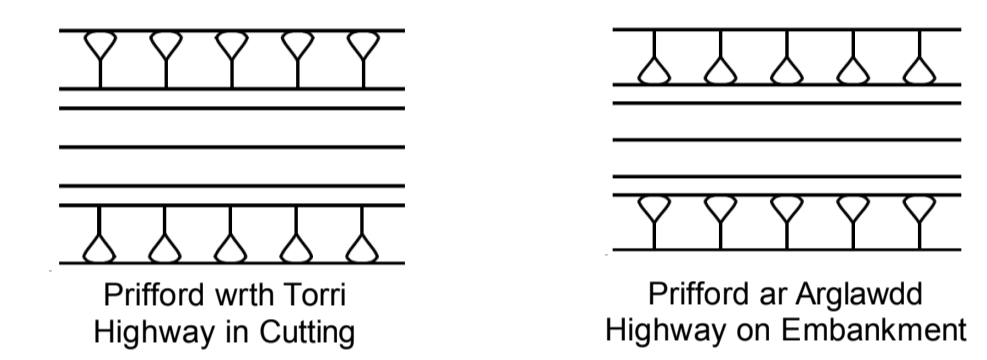


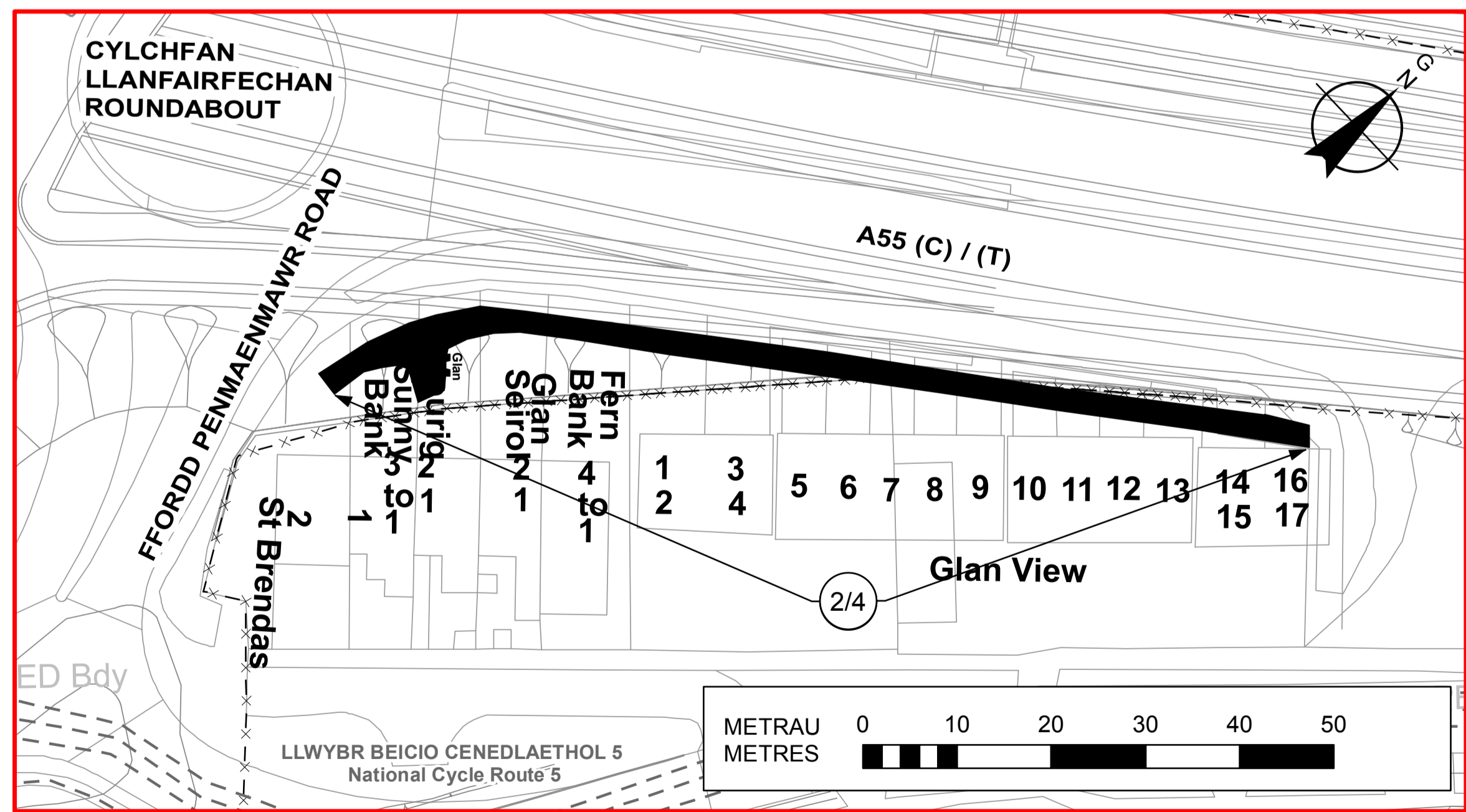
**NODIADAU ER GWYBODAETH:
NOTES FOR INFORMATION:**

- Fin y Cyngor Sir, Tref a Chymuned County, Town and Community Council Boundary
- x - x - x - x - x - x - Maint y Gwaith Cefnffyrdd Newydd/Gwell Extent of New/Improved Trunk Road Works
- - - - - Ffyrdd Cyhoeddus Public Right of Way

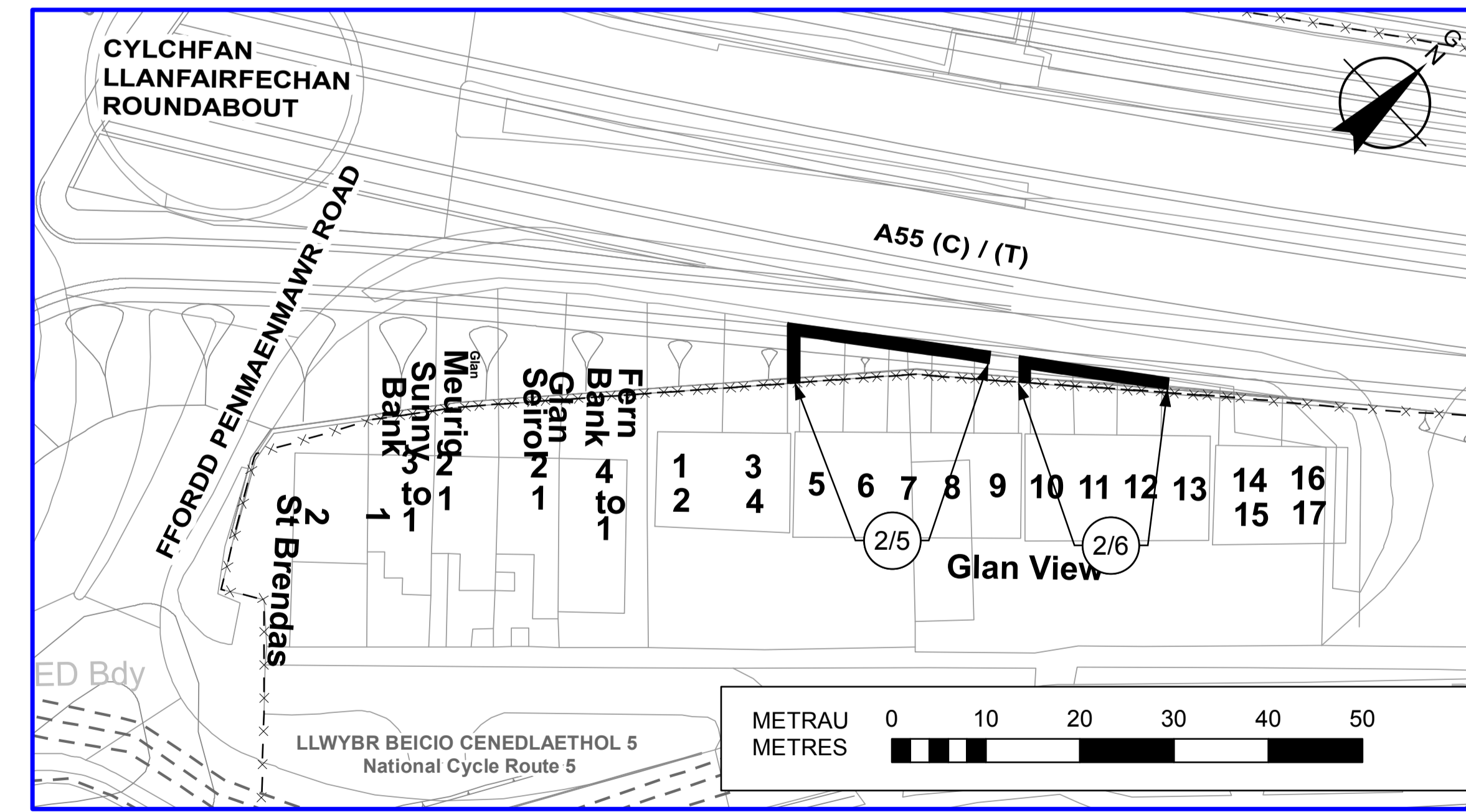


**ALLWEDD:
KEY:**

- Route of New Trunk Road
- Y Gefnffordd Bresennol Wedi'i Gwella/Lledu Improved/Widened Existing Trunk Road
- Route of New Highway
- Priffordd i'w gwella Highway to be improved
- Priffordd yn cael ei chau Highway to be stopped up
- Mynedfa breifat newydd New private means of access
- Mynedfa breifat i'w chau i'w fyny Private means of access to be stopped up



Mewnosodiad A Graddfa 1:500
Inset A Scale 1:500



Mewnosodiad B Graddfa 1:500
Inset B Scale 1:500

GORCHYMYN CEFNFFORDD CAER I FANGOR (YR A55) (GWELLIANT AILALINIO CYFFYRDD 14 A 15 A'R FFYRDD YMUNO AC YMADAEL) (FFYRDD YMYL) 202-

THE CHESTER TO BANGOR TRUNK ROAD (A55) (JUNCTIONS 14 AND 15 IMPROVEMENT REALIGNMENT AND SLIP ROADS) (SIDE ROADS) ORDER 202-

GORCHMYN OCHR FFYRDD CYNLLUN O'R SAFLE 2 CYFFORDD 15 (DWYRAIN LLANFAIRFECHAN)

SIDE ROADS ORDER
SITE PLAN 2 JUNCTION 15
LLANFAIRFECHAN EAST)